
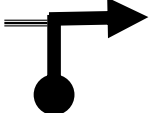
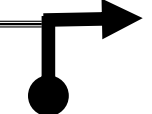
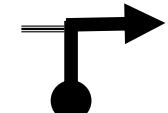
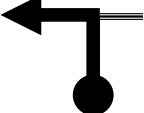

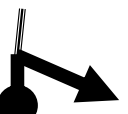


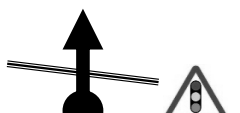
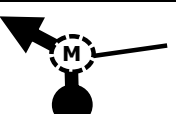


Yorkshire Ridings - Tulip Map

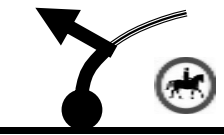
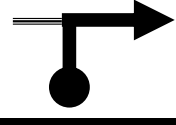

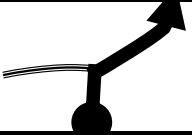
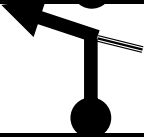
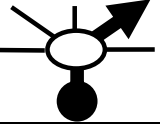
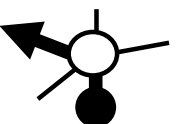

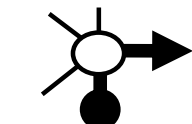
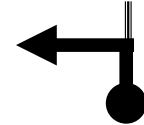
YORKSHIRE RIDINGS MX5 OWNERS CLUB		Date: <input type="text" value="Sunday, 1 July 2018"/>	GROUP
Run Name: <input type="text" value="CHIP'N'DALES"/>		Single	
 Hosts: <input type="text" value="Peter & Maureen West"/>	Mobile: <input type="text" value="07818208806"/>		
Start Point: <input type="text" value="Hawthorne Farm, Yeadon"/>	Postcode: <input type="text" value="LS19 7FT"/>		
Stop 1: <input type="text" value="Brymor Ice Cream, Masham"/>	Postcode: <input type="text" value="HG4 4PG"/>		
Stop 2: <input type="text"/>	Postcode: <input type="text"/>		
Stop 3: <input type="text"/>	Postcode: <input type="text"/>		
Finish: <input type="text" value="Trawlerman, Crosshills"/>	Postcode: <input type="text" value="BD20 7BQ"/>		

Tulip No.	MILES		Tulips	Directions	KILOMETRES	
	Cumulative	Distance			Cumulative	Distance
1	0.0	TRIP		Turn right out of car park	0.0	TRIP
2	0.3	0.3		Turn right on Cemetery Road	0.5	0.5
3	0.7	0.4		Turn right on Carlton Road SP. OTLEY	1.1	0.6
4	1.2	0.5		Otley Old Road  Otley 1 3/4	1.9	0.8
5	1.5	0.3		Right on Old Lane	2.4	0.5
6	2.4	0.9		Left on A658  Harrogate 10 Pool 1 1/2	3.9	1.4
7	3.0	0.6		Left Hand Lane approaching Traffic lights	4.8	1.0
8	3.9	0.9		Mini Rbt 1st exit	6.3	1.4

Yorkshire Ridings - Tulip Map

Tulip No.	MILES		Tulips	Directions	KILOMETRES	
	Cumulative	Distance			Cumulative	Distance
9	4.5	0.6		Left on B6161 Leathley 1 1/4	7.2	1.0
10	10.6	6.1		Mini Rbt 1st exit	17.1	9.8
11	12.1	1.5		Rbt 1st Exit ARMY FOUNDATION	19.5	2.4
12	16.5	4.4		Rt on B6451 Summerbridge 5	26.6	7.1
13	16.9	0.4		Over A59 Darley Dacre Summerbridge	27.2	0.6
14	21.4	4.5		Left on B6165	34.4	7.2
15	25.2	3.8		Low Wath Road Upper Nidderdale How Stean Gorge 8	40.6	6.1
16	31.7	6.5		Masham 10	51.0	10.5
17	41.9	10.2		A6108 Middleham Leyburn	67.4	16.4
18	45.8	3.9		Left into Brymor	73.7	6.3
19	0.0	TRIP		Zero Trip on exit	0.0	TRIP

Yorkshire Ridings - Tulip Map

Tulip No.	MILES		Tulips	Directions	KILOMETRES	
	Cumulative	Distance			Cumulative	Distance
20	4.5	4.5		Coverham Forbidden Corner *Caution Horses*	7.2	7.2
21	19.5	15.0		Rt at T junction	31.4	24.1
22	19.6	0.1		Left at staggered junction	31.5	0.2
23	19.7	0.1		Rt @ T junction Aysgarth B6160 13 Skipton (B6265) 14	31.7	0.2
24	19.8	0.1		Grassington / Skipton 15 (B6265)	31.9	0.2
25	33.2	13.4		4th Exit Kendal A65 Bradford (A629)	53.4	21.6
26	33.9	0.7		2nd Exit Skipton South Hospital	54.6	1.1
27	36.4	2.5		RH Lane @ RBT 2nd Exit Keighley/Bradford	58.6	4.0
28	39.0	2.6		RH Lane @ RBT 4th Exit A6068 Burnley/Crosshills	62.8	4.2
29	39.1	0.1		Left into Trawlerman	62.9	0.2
30						