
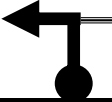
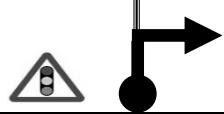


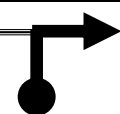

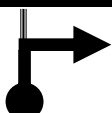
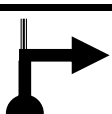
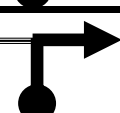
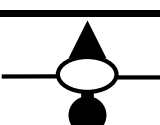
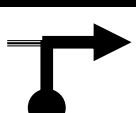
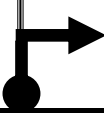
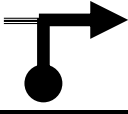
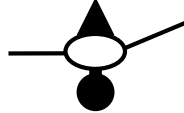

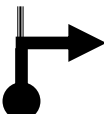
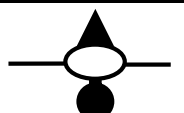
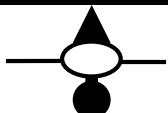
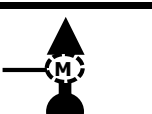
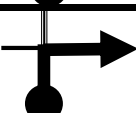

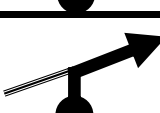
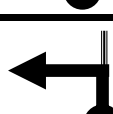


Yorkshire Ridings - Tulip Map

YORKSHIRE RIDINGS MX5 OWNERS CLUB		Date: Sunday, 23 July 2023	GROUP
Run Name: A Bridge Not Too Far		Single	
	Hosts: Peter & Maureen West	Mobile: 07818208806	
Start Point: Premier Inn, Bingley		Postcode: BD20 5NG	
Stop 1: Toft Gate Barn, Bewerley		Postcode: HG3 5JE	
Stop 2: _____		Postcode: _____	
Stop 3: _____		Postcode: _____	
Finish: Stephen Smith's Garden Centre, Otley		Postcode: LS21 1DY	

Tulip No.	MILES		Tulips	Directions	KILOMETRES	
	Cumulative	Distance			Cumulative	Distance
1	0.0	TRIP		Out of car park turn left	0.0	TRIP
2	0.5	0.5		Right at Traffic lights	0.8	0.8
3	1.2	0.7		Left Silsden 5	1.9	1.1
4	5.5	4.3		Right by cemetery. No sign	8.9	6.9
5	6.5	1.0		Right at T. junction. Ikley	10.5	1.6
6	9.4	2.9		Left at T. junction A65	15.1	4.7
7	10.0	0.6		Right hand lane then right Grassington 13	16.1	1.0
8	10.2	0.2		Right. Bolton Abbey 3	16.4	0.3
9	10.7	0.5		Right at T. junction. Bolton Abbey 2 3/4	17.2	0.8
10	12.6	1.9		RBT 2nd exit. Bolton Abbey B6160	20.3	3.1
11	22.4	9.8		Right at T. junction. Grassington, Pateley Bridge. B6265	36.0	15.8

Yorkshire Ridings - Tulip Map

Tulip No.	MILES		Tulips	Directions	KILOMETRES	
	Cumulative	Distance			Cumulative	Distance
12	31.7	9.3		Right into Toft Gate Farm	51.0	15.0
13	0.0	TRIP		Set trip. Right out of Toft Gate	0.0	TRIP
14	11.6	11.6		RBT. 2nd exit. Harrogate A61	18.7	18.7
15	11.9	0.3		RBT. 2nd exit. Harrogate A61	19.2	0.5
16	12.9	1.0		Right. Otley B6161	20.8	1.6
17	14.1	1.2		RBT. Left hand lane. 2nd exit. Otley (A659)	22.7	1.9
18	15.0	0.9		RBT. 2nd exit. Otley B6161 (A659)	24.1	1.4
19	16.4	1.4		Mini RBT 2nd exit. Otley (A659)	26.4	2.3
20	22.5	6.1		Right at X roads. Bradford A658. Otley (A659)	36.2	9.8
21	22.7	0.2		Right at Shell garage. Otley A659	36.5	0.3
22	22.8	0.1		Right at T. junction	36.7	0.2
23	24.7	1.9		Left into Stephen Smith's.	39.8	3.1