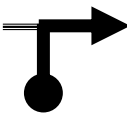

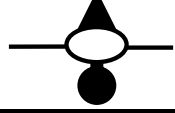
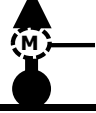
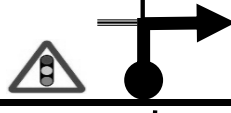
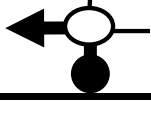
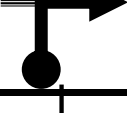

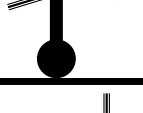



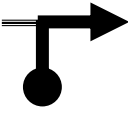
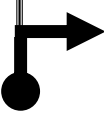
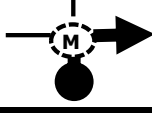
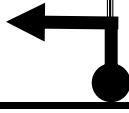

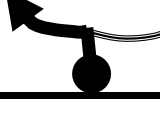
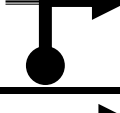
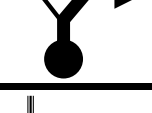

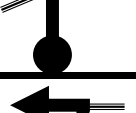
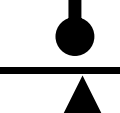
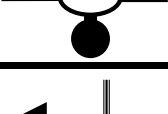
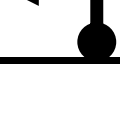


Yorkshire Ridings - Tulip Map

YORKSHIRE RIDINGS MX5 OWNERS CLUB			Date: 24TH AUGUST 2024		GROUP	
Run Name: LORDS AND LADIES			Single			
Hosts: GILLIAN ELDERS			Mobile: 07818208806			
Start Point: NY 500, PICKERING			Postcode: YO18 8EA			
Stop 1: LORD STONES COUNTRY PARK, CHOP GATE			Postcode: TS9 7JH			
Stop 2:			Postcode:			
Stop 3:			Postcode:			
Finish: CEDARBARN, PICKERING			Postcode: YO18 7JX			
Tulip No.	MILES		Tulips	Directions	KILOMETRES	
	Cumulative	Distance			Cumulative	Distance
1	0.0	TRIP		Right out of NY500 (main road) A169	0.0	TRIP
2	4.4	4.4		RBT 1st Exit LH Lane	7.1	7.1
3	4.6	0.2		RBT 2nd Exit Malton B1257	7.4	0.3
4	5.4	0.8		Mini RBT 1st Exit	8.7	1.3
5	6.1	0.7		Right at Lights Helmsley B1257	9.8	1.1
6	6.6	0.5		RBT 1st Exit	10.6	0.8
7	20.5	13.9		Right at T junction Scarborough 32 A170	33.0	22.4
8	22.0	1.5		Mini RBT 1st Exit Stokesley B1257	35.4	2.4
9	22.1	0.1		Right at T Junction	35.6	26.9
10	34.3	12.2		Left Turn Carleton in Cleveland 5 Just after Buck Inn	55.2	19.6
11	37.7	3.4		Right into Lord Stones	60.7	5.5
12	0.0	TRIP		Right out of Lord Stones	0.0	TRIP

Yorkshire Ridings - Tulip Map

Tulip No.	MILES		Tulips	Directions	KILOMETRES	
	Cumulative	Distance			Cumulative	Distance
13	1.4	1.4		Right at T Junction Stokesley 3	2.3	2.3
14	2.1	0.7		Right turn Kirkby 2 1/2 Broughton 3	3.4	1.1
15	5.0	2.9		Great Broughton Mini RBT Third exit Helmsley 17 B1257	8.0	4.7
16	7.6	2.6		Left Turn Ingleby Greenhow 2 By Clay Bank Car Park	12.2	10.0
17	10.0	2.4		Right at T Junction Kildale 3	16.1	3.9
18	10.4	0.4		Bear Left By Church	16.7	0.6
19	10.5	0.1		Right at T Junction Kildale 3	16.9	0.2
20	12.5	2.0		Right at T Junction Kildale 1 1/4	20.1	3.2
21	15.3	2.8		Right at X Roads Westerdale 4 Crag Bank	24.6	4.5
22	21.5	6.2		Right at T Junction Hutton-le -Hole 8	34.6	10.0
23	32.0	10.5		Left at T Junction Pickering 6	51.5	16.9
24	38.2	6.2		RBT 2nd Exit Scarborough	61.5	10.0
25	39.3	1.1		Left into Cedarbarn (note 1st opening is Exit)	63.2	1.8