

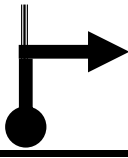

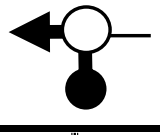
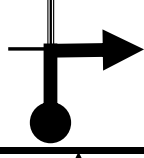
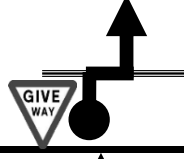

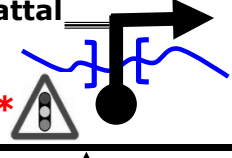



Yorkshire Ridings - Tulip Map

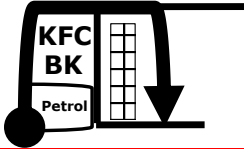
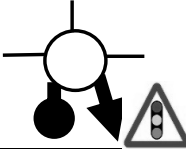
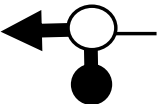
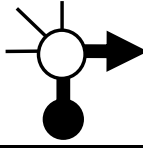



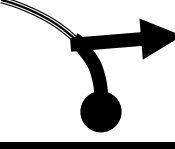
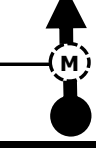
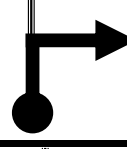
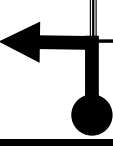

YORKSHIRE RIDINGS MX5 OWNERS CLUB		Date: 28th October 2023	GROUP
Run Name: YORK'S SPOOKY SECRET RINGROAD			Single
	Hosts: KEITH LEA	Mobile: 07407868691	
Start Point: THORPE ARCH CAFÉ/BISTRO		Postcode: LS237FE	
Stop 1: CLIFTON MOOR RETAIL PARK		Postcode: YO30 4XZ	
Stop 2: YORK DESIGNER OUTLET SHOPPING MALL		Postcode: YO194TA	
Finish: THORP ARCH CAFÉ/BISTRO		Postcode: LS237FE	

Tulip No.	MILES		Tulips	Directions	KILOMETRES	
	Cumulative	Distance			Cumulative	Distance
1	0.0	TRIP		TURN LEFT from CAFÉ MAIN CAR PARK ZERO TRIP	0.0	TRIP
2	0.1	0.1		TURN LEFT	0.1	0.1
3	0.2	0.1		TURN RIGHT into AVENUE WEST	0.3	0.2
4	0.4	0.2		STRAIGHT ACROSS @ Crossroads along AVENUE WEST	0.6	0.3
5	0.6	0.2		TAKE 1ST EXIT SP (A1) onto WIGHILL LANE	1.0	0.4
6	0.7	0.1		TURN RIGHT NO SP into RUDGATE just before 'Speed Sign'	1.1	0.1
7	3.0	2.3		AHEAD @ Crossroads <div style="border: 1px solid black; padding: 2px; width: fit-content; margin: auto;">CATTAL COWTHORPE WHIXLEY</div>	4.8	3.7
8	4.5	1.5		AHEAD @ Crossroads <div style="border: 1px solid black; padding: 2px; width: fit-content; margin: auto;">CATTAL BOROUGHBRIDGE</div>	7.2	2.4
9	5.2	0.7		TURN RIGHT after Traffic Lights & BRIDGE * = Mileage @ TL NO SP	8.4	1.1
10	6.8	1.6		STRAIGHT AHEAD @ Cross Roads <div style="border: 1px solid black; padding: 2px; width: fit-content; margin: auto;">WHIXLEY</div>	10.9	2.6

Yorkshire Ridings - Tulip Map

Tulip No.	MILES		Tulips	Directions	KILOMETRES	
	Cumulative	Distance			Cumulative	Distance
11	7.6	0.8	Whixley 	STRAIGHT AHEAD 	12.2	1.2
12	8.3	0.8		TURN LEFT 	13.4	1.3
13	14.4	6.1	Boroughbridge 	TURN RIGHT @ the CROWN HOTEL NO SP	23.2	9.7
14	14.5	0.1	Boroughbridge 	TAKE 2ND EXIT 	23.3	0.2
15	14.8	0.3		TURN RIGHT 	23.8	0.5
16	18.4	3.6		TURN RIGHT 	29.6	5.8
17	19.4	1.0	Helperby 	TURN RIGHT 	31.2	1.6
18	29.8	10.4		TURN RIGHT 	48.0	16.7
19	30.4	0.6		TURN RIGHT 	48.9	1.0
20	32.7	2.3		TAKE 1ST EXIT LEFT HAND LANE SCARBOROUGH HULL SELBY A1237	52.6	3.7
21	33.3	0.6		TAKE THE 2ND EXIT 	53.6	1.0
22	33.5	0.2		TAKE 1ST EXIT LEFT HAND LANE STORES	53.9	0.3


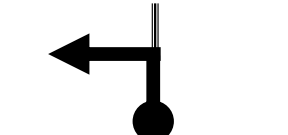


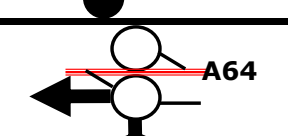
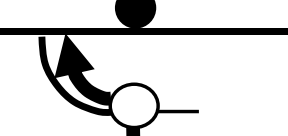
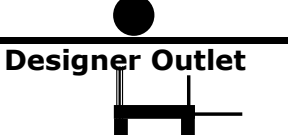


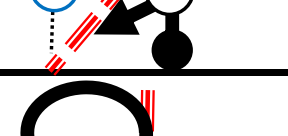
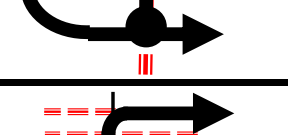

Yorkshire Ridings - Tulip Map

Tulip No.	MILES		Tulips	Directions	KILOMETRES	
	Cumulative	Distance			Cumulative	Distance
23	33.8	0.3		TURN into CAR PARK COMFORT BREAK	54.4	0.5
24	0.0	TRIP		ZERO @ EXIT from RETAIL PARK @ ROUNABOUT TAKE THE 4TH EXIT	0.0	TRIP
25	0.2	0.2		TAKE THE 1ST EXIT THIRSK HARROGATE LEEDS A1237	0.3	0.3
26	0.9	0.7		TAKE THE 4TH EXIT RIGHT HAND LANE THIRSK A19	1.4	1.1
27	1.9	1.0		TURN RIGHT SKELTON	3.1	1.7
28	4.2	2.3		TURN RIGHT NO SP	6.8	3.8
29	5.0	0.7		TURN LEFT SUTTON on FOREST HELMSLEY B1363	8.0	1.2
30	7.4	2.4		TURN RIGHT EASTMOOR STRENSALL	11.9	3.9
31	9.2	1.8		2ND EXIT	14.8	2.9
32	10.2	1.0		TURN RIGHT SHERIFF HUTTON STRENSALL	16.5	1.6
33	11.6	1.4		TURN LEFT FARLINGTON	18.7	2.3
34	13.0	1.4		TURN RIGHT SHERIFF HUTTON	20.9	2.2





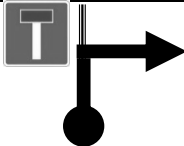
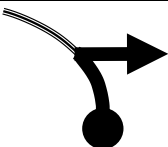
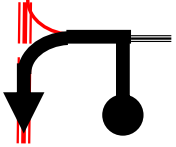


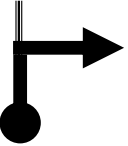
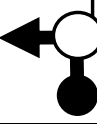

Yorkshire Ridings - Tulip Map

Tulip No.	MILES		Tulips	Directions	KILOMETRES	
	Cumulative	Distance			Cumulative	Distance
35	15.5	2.5		TAKE 3RD EXIT STRENSALL YORK	24.9	4.0
36	16.1	0.6		BEAR LEFT WEST LILLING FLAXTON	25.9	1.0
37	20.2	4.1		TURN LEFT SCARBOROUGH MALTON A64	32.5	6.6
38	20.6	0.4		TURN RIGHT STAMFORD BRIDGE CLAXTON	33.2	0.6
39	22.1	1.5		TURN LEFT STAMFORD BRIDGE	35.6	2.4
40	23.7	1.6		TURN RIGHT STAMFORD BRIDGE YORK	38.1	2.6
41	23.9	0.2		TURN LEFT STAMFORD BRIDGE POCKLINGTON	38.5	0.3
42	24.5	0.6		TURN LEFT BRIDLINGTON DRIFFIELD A166 FRIDAYTHORPE	39.4	1.0
43	24.6	0.1		TURN RIGHT FANG FOSS HIGH CATTON LOW CATTON	39.6	0.2
44	27.6	3.0		TURN LEFT HULL BEVERLEY A1079	44.4	4.8
45	28.4	0.8		TURN RIGHT SUTTON on DERWENT NEWTON on DERWENT	45.7	1.3
46	30.4	2.0		TURN RIGHT SUTTON on DERWENT	48.9	3.2



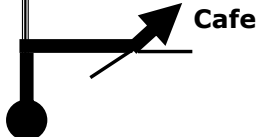
Yorkshire Ridings - Tulip Map

Tulip No.	MILES		Tulips	Directions	KILOMETRES	
	Cumulative	Distance			Cumulative	Distance
47	31.1	0.7	Sutton on Derwent 	TURN RIGHT ELVINGTON YORK B1228	50.1	1.1
48	32.4	1.3		TURN LEFT WHELDRAKE	52.1	2.1
49	35.0	2.6	Wheldrake 	TURN RIGHT CROCKEY HILL ESCRICK	56.3	4.2
50	38.8	3.8	Crockey Hill 	TURN RIGHT YORK A19	62.4	6.1
51	39.8	1.0		TURN LEFT LEFT Hand LANE DESIGNER OUTLET	64.1	1.6
52	40.1	0.3		TAKE THE 1ST EXIT KEEP to the RIGHT HAND LANE	64.5	0.5
53	40.2	0.1	Designer Outlet 	TURN RIGHT then RIGHT again into the Car Park	64.7	0.2
54	0.0	TRIP		Turn RIGHT from Parking Area, drive to EXIT Roundabout TRIP & 1st EXIT 'WAY OUT'	0.0	TRIP
55	0.3	0.3		1ST EXIT and ENTER A64 LEEDS A64	0.5	0.5
56	2.4	2.1		TURN LEFT onto CIRCULAR SLIP ROAD YORK (SW) A1036 P&R Racecourse	3.8	3.3
57	3.0	0.6		TURN RIGHT YORK A1036 BISHOPTHORPE	4.8	1.0
58	3.2	0.2		TURN RIGHT from RIGHT HAND LANE BISHOPTHORPE	5.1	0.3

Yorkshire Ridings - Tulip Map

Tulip No.	MILES		Tulips	Directions	KILOMETRES	
	Cumulative	Distance			Cumulative	Distance
59	4.1	0.9	Bishopthorpe 	TURN RIGHT ACASTER MALBIS COPMANTHORPE	6.6	1.5
60	6.3	2.2		TURN LEFT No SP	10.1	3.5
61	8.2	1.9		TURN RIGHT APPLETON ROEBUCK	13.2	3.1
62	9.5	1.3	Appleton Roebuck 	TURN LEFT BOLTON PERCY COLTON TADCASTER	15.3	2.1
63	12.1	2.6		TURN RIGHT BILBROUGH SERVICES	19.5	4.2
64	12.3	0.2		TURN RIGHT YORK (A64) BILBROUGH	19.8	0.3
65	12.6	0.3		TURN LEFT and ENTER A64 YORK (A64)	20.3	0.5
66	13.3	0.7	Bldg 	TURN LEFT ASKHAM RICHARD RUFFORTH YORK GLIDING CLUB	21.4	1.1
67	13.8	0.5		TURN LEFT YORK GLIDING CLUB	22.2	0.8
68	18.6	4.8	Wighill 	TURN RIGHT THORPE ARCH EST WALTON WETHERBY	29.9	7.7
69	19.8	1.2		1ST EXIT THROPE ARCH EST & RETAIL PARK	31.9	1.9
70	20.0	0.2		STRAIGHT ACROSS @ Crossroads along AVENUE WEST	32.2	0.3

Yorkshire Ridings - Tulip Map

Tulip No.	MILES		Tulips	Directions	KILOMETRES	
	Cumulative	Distance			Cumulative	Distance
71	20.2	0.2		TURN LEFT into STREET 5 NO Signpost	32.5	0.3
72	20.3	0.1		TURN RIGHT into AVENUE D	32.7	0.2
73	20.4	0.1		TURN RIGHT into Car Park/Café Prize giving & have a safe journey home	32.8	0.2