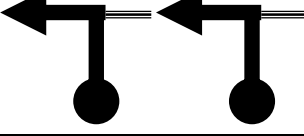

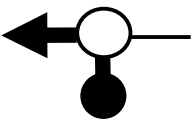
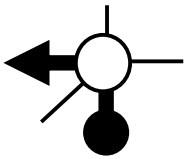
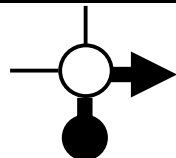
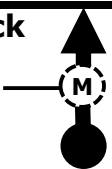
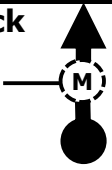
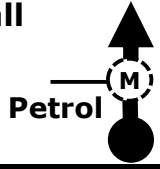


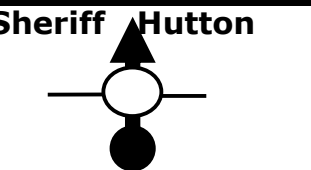

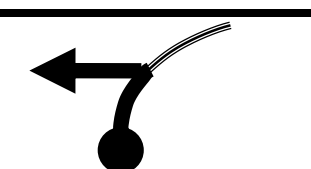


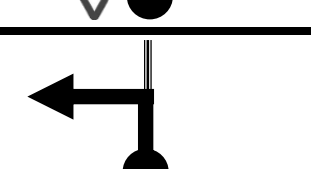



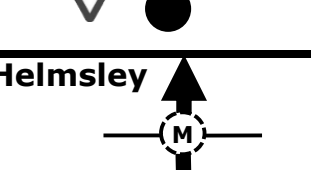


Yorkshire Ridings - Tulip Map

YORKSHIRE RIDINGS MX5 OWNERS CLUB		Date: 6th August 2023	GROUP
Run Name: Yorkie Up Down and Around 3 (the Epilogue) Run		Single	
Hosts: KEITH & JAN LEA - MK4 MX5 - KL05KRL	Mobile: 07407868691		
Start Point: Pear Tree Farm, Monks Cross Drive, York	Postcode: YO32 9GZ		
Stop 1: Cleveland Way Car Park, Helmsley	Postcode: YO62 5AZ		
Stop 2: HUTTON le HOLE Car Park and Toilets	Postcode: YO62 6UA		
Finish: Burger King, Clifton Moor Retail Park, York	Postcode: YO30 4XZ		

Tulip No.	MILES		Tulips	Directions	KILOMETRES	
	Cumulative	Distance			Cumulative	Distance
1	0.0	TRIP		TURN LEFT from the Pear Tree Car Park ZERO TRIP THEN LEFT AGAIN	0.0	TRIP
2	0.1	0.1		1st EXIT Ring Road (A1237)	0.1	0.1
3	0.3	0.2		1st EXIT Ring Road (A1237) (A64)	0.5	0.4
4	1.0	0.7		2nd EXIT THIRSK HARROGATE LEEDS A1237	1.6	1.1
5	1.6	0.6		3rd EXIT EARSWICK STRENSALL	2.6	1.0
6	1.8	0.4	Earswick 	2nd EXIT NO SP	2.9	0.3
7	2.0	0.2	Earswick 	2nd EXIT NO SP	3.2	0.3
8	3.3	1.3	Strensall Petrol 	2nd EXIT FLAXTON	5.3	2.1
9	7.2	3.9	Flaxton 	TURN LEFT SHERIFF HUTTON THORNTON le CLAY Poor Road surface	11.6	6.3

Yorkshire Ridings - Tulip Map

Tulip No.	MILES		Tulips	Directions	KILOMETRES	
	Cumulative	Distance			Cumulative	Distance
10	10.3	3.1		TURN RIGHT TERRINGTON HOVINGHAM	16.6	5.0
11	10.9	0.6	Sheriff Hutton 	2nd EXIT TERRINGTON HOVINGHAM	17.5	0.9
12	13.8	2.9		TURN RIGHT TERRINGTON HOVINGHAM	22.2	4.7
13	15.5	1.7		TURN LEFT SLINGSBY MALTON	24.9	2.7
14	17.7	2.2		TURN LEFT SLINGSBY HOVINGHAM	28.4	3.5
15	19.7	2.0		AHEAD KIRKBYMOORSIDE Single Track Road Narrow Bridge 22.3	31.7	3.3
16	24.4	4.7		TURN LEFT HAROME HELMSLEY	39.2	7.5
17	25.0	0.6		AHEAD @ the CROSSROADS HAROME HELMSLEY	40.2	1.0
18	26.5	1.5		TURN LEFT HAROME HELMSLEY Narrow Bridge 27.3	42.6	2.4
19	29.1	2.6		TURN LEFT THIRSK A170	46.8	4.2
20	29.6	0.5	Helmsley 	2nd EXIT NO SP	47.6	0.8


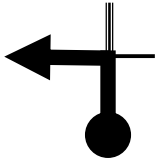
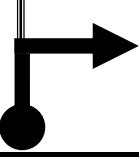
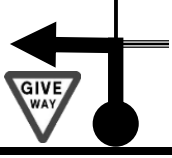


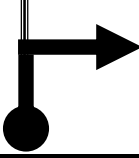
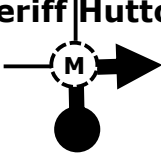



Yorkshire Ridings - Tulip Map

Tulip No.	MILES		Tulips	Directions	KILOMETRES	
	Cumulative	Distance			Cumulative	Distance
21	29.7	0.1		TURN RIGHT P LONG STAY CP	47.8	0.2
22	29.8	0.1		TURN LEFT LONG STAY CP P	48.0	0.2
23	29.9	0.1		DRIVE THROUGH to OVERFLOW CP 3 20 MIN COMFORT BREAK	48.1	0.1
24	0.0	TRIP		DRIVE THROUGH CAR PARK AND ZERO TRIP AT RIGHT TURN onto HIGH STREET	0.0	TRIP
25	0.0	0.0		IMMEDIATELY THEN TURN LEFT onto CANONS GARTH LANE BEFORE CHURCH	0.0	0.0
26	0.3	0.3		TURN LEFT NO SP	0.5	0.5
27	9.3	9.0		FIELD GATE across the Road LAST CAR to SHUT BEWARE of LIVESTOCK	15.0	14.5
28	9.4	0.1		FIELD GATE across the Road may be OPEN LAST CAR to SHUT if CLOSED (SHEEP)	15.1	0.1
29	10.0	0.6		BEAR RIGHT towards KIRKBYMOORSIDE No junction markings	16.1	1.0
30	17.3	7.3		TURN LEFT GILLAMOOR FARNDAL	27.8	11.7
31	18.7	1.4		TURN LEFT FARNDAL SINGLE TRACK ROADS	30.0	2.2

Yorkshire Ridings - Tulip Map

Tulip No.	MILES		Tulips	Directions	KILOMETRES	
	Cumulative	Distance			Cumulative	Distance
32	23.6	4.9		TURN LEFT STEEP CLIMB	38.0	8.0
33	25.0	1.4		TURN LEFT 	40.2	2.2
34	26.9	1.9		TURN RIGHT ROAD WORKS 31.2	43.3	3.1
35	32.4	5.5		TURN RIGHT STEEP CLIMB	52.1	8.8
36	36.1	3.7		TURN RIGHT 	58.1	6.0
37	36.3	0.2	Hutton le Hole	TURN LEFT into CAR PARK and CONTINUE LEFT to REAR SPACES 20 Minute Stop	58.4	0.3
38	0.0	TRIP		TURN LEFT from the Car Park and ZERO TRIP	0.0	TRIP
39	0.0	0.0		TURN RIGHT 	0.0	0.0
40	0.5	0.5		TURN LEFT 	0.8	0.8
41	3.0	2.5	Fadmoor	TURN LEFT NO SP NEXT TURN SOON!	4.9	4.1
42	3.1	0.1		TURN RIGHT 	5.0	0.1

Yorkshire Ridings - Tulip Map

Tulip No.	MILES		Tulips	Directions	KILOMETRES	
	Cumulative	Distance			Cumulative	Distance
43	5.6	2.5		TURN RIGHT A170	9.0	4.0
44	5.9	0.3		TURN LEFT WELBURN SLINGSBY	9.6	0.6
45	8.9	3.0		TURN RIGHT HAROME HELMSLEY	14.3	4.7
46	9.5	0.6		TURN LEFT NUNNINGTON MALTON	15.3	1.0
47	11.9	2.4		TURN LEFT HOVINGHAM MALTON B1257 SIGNPOST DAMAGED	19.1	3.8
48	13.3	1.4		TURN RIGHT SHERIFF HUTTON YORK	21.3	2.2
49	16.5	3.2		TURN RIGHT SHERIFF HUTTON YORK	26.6	5.3
50	19.4	2.9		TAKE the 3RD EXIT FARLINGTON EASINGWOLD	31.2	4.6
51	21.8	2.4		TURN LEFT FARLINGTON Single Track Road POOR surface	35.1	3.9
52	23.3	1.5		TURN RIGHT STILLINGTON EASINGWOLD	37.4	2.3
53	24.7	1.4		TURN LEFT SUTTON on FOREST YORK	39.7	2.3

Yorkshire Ridings - Tulip Map

Tulip No.	MILES		Tulips	Directions	KILOMETRES	
	Cumulative	Distance			Cumulative	Distance
54	25.7	1.0		TAKE THE 1ST EXIT STRENSALL SHERIFF HUTTON	41.4	1.7
55	27.6	1.9		TURN LEFT WIGGINTON YORK B1363	44.4	3.0
56	30.0	2.4		TURN RIGHT SHIPTON SKELTON	48.3	3.9
57	30.8	0.8		TURN LEFT MOORLANDS SKELTON	49.6	1.3
58	33.1	2.3	Skelton 	TURN LEFT YORK A19	53.3	3.7
59	34.0	0.9		TAKE LEFT HAND LANE & 1ST EXIT SCARBOROUGH HULL SELBY A1237	54.7	1.4
60	34.8	0.8		TAKE THE 2ND EXIT CLIFTON MOOR RETAIL PARK	56.0	1.3
61	35.0	0.2		TAKE 1ST EXIT TESCO PETROL KFC BURGER KING	56.3	0.3
62	35.2	0.2		TAKE THE 2ND ACCESS to PARKING GOODBYE & SAFE JOURNEY HOME	56.6	0.3