

Yorkshire Ridings - Tulip Map

YORKSHIRE RIDINGS MX5 OWNERS CLUB

Date: **Sunday June 4th 10am**

GROUP

Run Name: **COVERDALE PICNIC RUN**

Single



Hosts: **PETER & JAYNE YEARSLEY**

Mobile: **07837209134**

Start Point: **MOTO WETHERBY A1M SERVICES**

Postcode: **LS22 5GT**

Stop 1: **STUMP CROSS CAVERNS**

Postcode: **HG3 5JL**

Stop 2: **PICNIC SPOT - VERY SCENIC**

Postcode: **BD23 5RP**

Stop 3: **BRYMOR ICE CREAM**

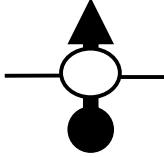


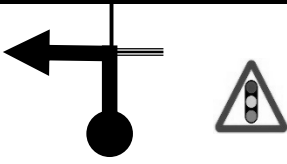
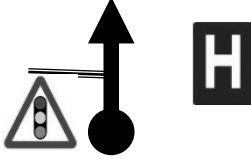
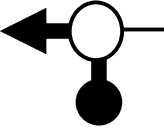
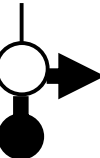
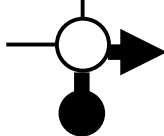


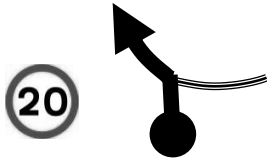
Postcode: **HG4 4PG**

Finish: **A59 LAYBY BEFORE A1 JUNCTION ON LEFT**

Postcode: **HG5 0SU**

Tulip No.	MILES		Tulips	Directions	KILOMETRES	
	Cumulative	Distance			Cumulative	Distance
1	0.0	TRIP		EXIT SERVICES TO ROUNDABOUT	0.0	TRIP
2	0.4	0.4		Third Exit B1224 Wetherby	0.6	0.6
3	0.9	0.5		A168 to Welshford	1.4	0.8
4	1.3	0.4		Left turn to Kirk Deighton	2.1	0.6
5	1.7	0.4		Right Turn	2.7	0.6
6	2.1	0.4		Straight on past Woodlands Farm on the Left	3.4	0.6
7	2.7	0.6		Through North Deighton	4.3	1.0
8	3.7	1.0		Through Little Ribston	6.0	1.6

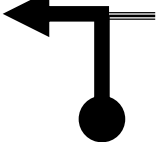
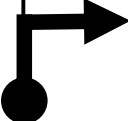
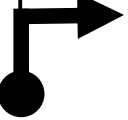

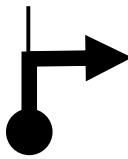
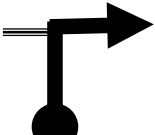
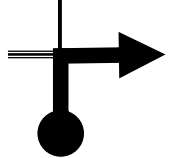
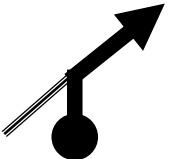

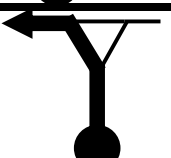
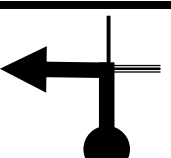
Yorkshire Ridings - Tulip Map

Tulip No.	MILES		Tulips	Directions	KILOMETRES	
	Cumulative	Distance			Cumulative	Distance
9	6.0	2.3		B6164 towards Knarsborough	9.7	3.7
10	6.2	0.2		First exit by Retail Park	10.0	0.3
11	6.4	0.2		Single file road - Traffic Light Controlled	10.3	0.3
12	6.8	0.4		Left at Traffic Lights towards Harrogate/Knarsborough A59	10.9	0.6
13	7.3	0.5		Traffic Lights near Hospital	11.7	0.8
14	7.7	0.4		Left towards Harrogate A59	12.4	0.6
15	7.7	0.0		Immediate right on B6165 towards Knarsborough	12.4	0.0
16	12.1	4.4		2nd exit - A61 towards Ripon	19.5	7.1
17	12.4	0.3		2nd Exit towards Pateley Bridge B6165	20.0	0.5
18	21.2	8.8		Pass through Bedlam/Summer Bridge/down into Pateley Bridge	34.1	14.2
19	22.5	1.3		Drop down hill at Pateley Bridge past Car Park on left - do not stop	36.2	2.1

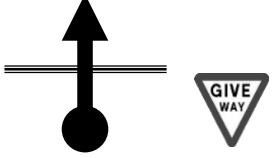
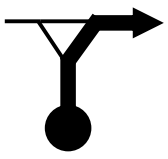
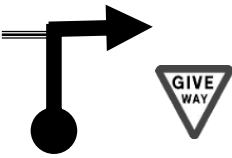

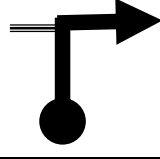
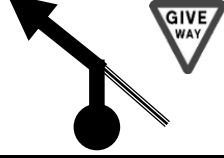
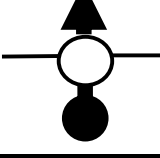
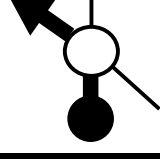
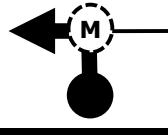
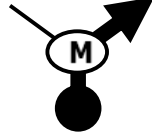
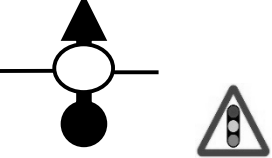
Yorkshire Ridings - Tulip Map

Tulip No.	MILES		Tulips	Directions	KILOMETRES	
	Cumulative	Distance			Cumulative	Distance
20	22.6	0.1		Over bridge - take B6265 to Grassington	36.4	0.2
21	27.1	4.5		Stop at Stump Cross Caverns - on the Left Toilet/Tea Break	43.6	7.2
22	0.0	TRIP		Turn Left out of Stump Cross Car Park	0.0	TRIP
23	1.9	1.9		16% Down Hill & right hand bend - Dibbles Bridge	3.1	3.1
24	4.9	3.0		Enter Grassington	7.9	4.8
25	5.8	0.9		2nd Right on Bend - road with Ice Cream Parlour on corner facing you	9.3	1.4
26	8.5	2.7		Wood Lane - Cricket Club on Left keep going to Kettlewell	13.7	4.3
27	12.4	3.9		Right at mini roundabout in Kettlewell with wind direction pole in middle	20.0	6.3
28	12.6	0.2		Kings Head Pub on left Turn right AFTER the Bridge	20.3	0.3
29	12.8	0.2		Signed to Leyburn	20.6	0.3
30	15.9	3.1		Pull in for picnic at side of the road to the left by Welcome to Richmondshire sign	25.6	5.0


Yorkshire Ridings - Tulip Map

Tulip No.	MILES		Tulips	Directions	KILOMETRES	
	Cumulative	Distance			Cumulative	Distance
31	0.0	TRIP		From Picnic Stop turn Left	0.0	TRIP
32	6.7	6.7		Right to West Scafton/Swineside/Ca Iderby	10.8	10.8
33	10.3	3.6		Right before bridge over River Cover	16.6	5.8
34	12.9	2.6		At end of village green turn right towards Masham A6108	20.8	4.2
35	18.1	5.2		Turn right into Brymor Ice Cream Farm - Stop for a Ice Cream	29.1	8.4
36	0.0	TRIP		Tuen right towards Masham A6108	0.0	TRIP
37	9.3	9.3		Turn right at Jet Garage Sign says Market Place	15.0	15.0
38	9.4	0.1		Right towards Grewelthorpe	15.1	0.2
39	22.2	12.8		Crown Inn Grewlethorpe turn right	35.7	20.6
40	22.4	0.2		Left to Kirkby Malzeard/Pateley Bridge - Big Wall in front	36.0	0.3
41	23.1	0.7		Left to Kirkby Malzeard/Ripon	37.2	1.1

Yorkshire Ridings - Tulip Map

Tulip No.	MILES		Tulips	Directions	KILOMETRES	
	Cumulative	Distance			Cumulative	Distance
42	23.4	0.3		Give Way - Queens Head Pub on Right	37.7	0.5
43	25.7	2.3		Keep on main road - signed Grantley	41.4	3.7
44	28.7	3.0		Turn right onto the B6265	46.2	4.8
45	31.2	2.5		Left to Sawley/Ripley	50.2	4.0
46	32.5	1.3		Right to Ripley - Harrogate - Knarsborough	52.3	2.1
47	35.5	3.0		Left to Knarsborough B6165	57.1	4.8
48	36.2	0.7		Towards Harrogate A61 Knarsborough (B6165)	58.3	1.1
49	36.5	0.3		Left Knarsborough B6165	58.7	0.5
50	40.8	4.3		Left to York A59	65.7	6.9
51	40.9	0.1		Towards York A59	65.8	0.2
52	41.3	0.4		Traffic Lights - Head towards York A59	66.5	0.6

Yorkshire Ridings - Tulip Map

Tulip No.	MILES		Tulips	Directions	KILOMETRES	
	Cumulative	Distance			Cumulative	Distance
53	42.5	1.2	3 X Mini Roundabouts	New Road layout New Houses & Aldi	68.4	1.9
54	42.8	0.3		Layby on Left - Say Goodbyes - Next is the A1 North or South	68.9	0.5
55				Note layby is 0.3 miles on the Left from the last Mini-Roundabout		