

## Yorkshire Ridings - Tulip Map

**YORKSHIRE RIDINGS MX5 OWNERS CLUB**

Date: **14 August 2022**

Length

Run Name: **The YORKIE UP DOWN & AROUND (II) RUN (The Revenge)**

**106.3**



Hosts: **KEITH LEA\* & ANDY HENWOOD**

Mobile: **\*07407868691**

Start Point: **Burger King, Clifton Moor Retail Park, York**

Postcode: **YO30 4XZ**

Stop 1: **Lord Stones Country Pk, Chop Gate, Middlesbr'**

Postcode: **TS9 7JH**

Stop 2: **Cleveland Way Car Park, Helmsley**

Postcode: **YO62 5AT**

Finish: **The Red Lion, A59, Upper Poppleton, York**

Postcode: **YO26 6PR**

Tulip No.	MILES		Tulips	Directions	KILOMETRES	
	Cumulative	Distance			Cumulative	Distance
1	0.0	TRIP		Take 4th EXIT from Roundabout	0.0	TRIP
2	0.1	0.1		LEFT hand lane after LIGHTS; 1st EXIT THIRSK HARROGATE LEEDS A1237	0.2	0.2
3	0.9	0.8		Take the 4th EXIT THIRSK A19	1.4	1.3
4	3.2	2.3		Turn LEFT OVERTON BENINGBROUGH	5.1	3.7
5	3.8	0.6		Turn LEFT NEWTON on OUSE LINTON on OUSE	6.1	1.0
6	17.0	13.2		Turn LEFT SIGNPOST BROKEN OFF	27.4	21.2
7	18.6	1.6		THIRSK A19	29.9	2.6
8	23.4	4.8		TURN RIGHT BAGBY BALK KILBURN	37.7	7.7
9	24.4	1.0		Turn LEFT BAGBY MONK PARK FARM	39.3	1.6



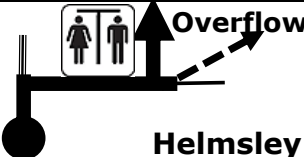
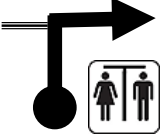
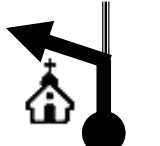
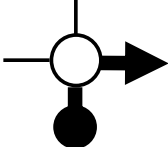
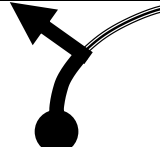
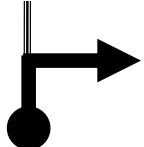

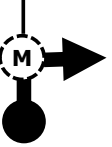
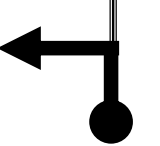
Yorkshire Ridings - Tulip Map

Tulip No.	MILES		Tulips	Directions	KILOMETRES	
	Cumulative	Distance			Cumulative	Distance
10	25.4	1.0		Turn LEFT THIRSK A170	40.9	1.6
11	26.4	1.0		Turn RIGHT FELIXKIRK BOLTBY	42.5	1.6
12	35.2	8.8		Turn RIGHT after leaving HAWNBLY LASKILL	56.6	14.2
13	37.3	2.1		Turn LEFT & then GIVE WAY & Turn LEFT STOKESLEY B1257	60.0	17.5
14	43.2	5.9		Turn LEFT CARLTON in CLEVELAND LORD STONES	69.5	9.5
15	46.5	3.3		Turn RIGHT Leak & Eat LORD STONES COUNTRY PARK	74.8	5.3
16	0.0	TRIP		Turn RIGHT from LORD STONES COUNTRY PARK Blind summit on right	0.0	TRIP
17	1.3	1.3		CARLTON STOKESLEY	2.1	2.1
18	1.8	0.5		Turn LEFT HUTTON RUDBY SWAINBY	2.9	0.9
19	2.2	0.4		Turn LEFT = THIRSK then RIGHT = SEXHOW HUTTON RUDBY	3.6	0.7
20	4.7	2.5		Turn LEFT YARM	7.6	4.0

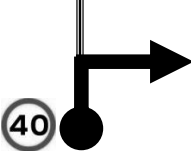
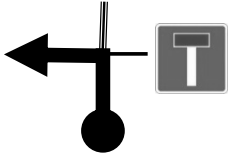



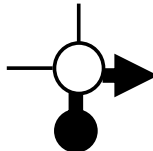
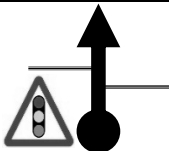

Yorkshire Ridings - Tulip Map

Tulip No.	MILES		Tulips	Directions	KILOMETRES	
	Cumulative	Distance			Cumulative	Distance
21	7.0	2.3		Turn RIGHT TEESIDE A19 EAST ROUNTON WELBURY	11.3	3.7
22	7.3	0.3		Turn RIGHT EAST ROUNTON WELBURY	11.7	0.5
23	8.4	1.1		Turn LEFT EAST HARLSEY WELBURY NORTHALLERTON	13.5	1.8
24	9.4	1.0		Turn LEFT EAST HARLSEY WELBURY NORTHALLERTON	15.1	1.6
25	12.6	3.2		Turn LEFT ELLERBECK TEESIDE A684	20.3	5.1
26	13.6	1.0		Turn RIGHT OSMOTHERLEY	21.9	1.6
27	14.6	1.0		Turn RIGHT THIMBLEBY SNILESWORTH HAWNBY	23.5	1.6
28	14.8	0.2		Turn LEFT SNILESWORTH HAWNBY HELMSLEY	23.8	0.3
29	26.4	11.6		Turn LEFT OLD BYLAND COLD KIRKBY	42.5	18.7
30	27.6	1.2		Turn LEFT OLD BYLAND	44.4	1.9
31	29.9	2.3		Turn LEFT HELMSLEY RIEVAULX	48.1	3.7

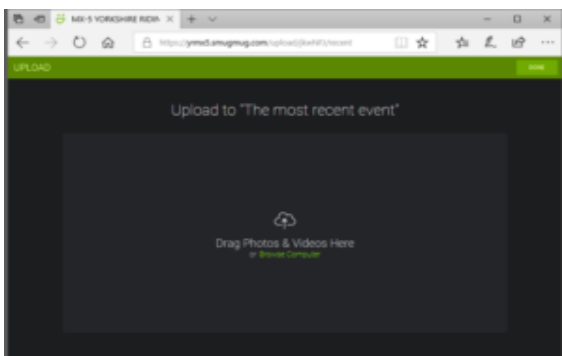
Yorkshire Ridings - Tulip Map

Tulip No.	MILES		Tulips	Directions	KILOMETRES	
	Cumulative	Distance			Cumulative	Distance
32	31.8	1.9		Turn LEFT HELSLEY RIEVAULX	51.2	6.8
33	33.2	1.4		Turn RIGHT NO SP (B1257)	53.4	9.0
34	34.5	1.3		Turn RIGHT Long Stay CAR PARK May have to use OVERFLOW	55.5	2.1
35	0.0	TRIP		Turn RIGHT from Cleveland Way CP NO SP	0.0	TRIP
36	0.1	0.1		Turn RIGHT NO SP	0.1	0.1
37	0.1	0.1		Take the 3rd EXIT THIRSK A170 MALTON (B1257)	0.2	0.1
38	1.4	1.3		Turn LEFT MALTON B1257 YORK (B1363)	2.3	2.0
39	3.4	2.0		Turn RIGHT YORK B1363	5.5	3.2
40	13.0	9.6		Turn LEFT SUTTON on FOREST YORK B1363	20.9	15.4
41	15.0	2.0		Take 2nd EXIT YORK B1363	24.1	3.2
42	15.5	0.5		Turn LEFT YORK B1363	24.9	0.8

Yorkshire Ridings - Tulip Map

Tulip No.	MILES		Tulips	Directions	KILOMETRES	
	Cumulative	Distance			Cumulative	Distance
43	19.3	3.8		Turn RIGHT SHIPTON SKELTON THIRSK	31.1	6.1
44	20.0	0.7		Turn LEFT MOORLANDS SKELTON	32.2	1.1
45	22.3	2.3		Turn LEFT YORK A19	35.9	3.7
46	23.2	0.9		Take the 4th EXIT HARROGATE (A59) Use MIDDLE LANE to avoid short dual lane exit	37.3	1.4
47	24.0	0.8		Take the 3rd EXIT HARROGATE (A59) Use RH Lane	38.6	1.3
48	24.5	0.5		Take the 3rd EXIT HARROGATE (A59) Use RH Lane	39.4	0.8
49	24.7	0.2		Continue STRAIGHT @ Traffic Lights A59	39.8	0.3
50	25.3	0.6		Turn RIGHT UPPER POPPLETON and then RIGHT into RED LION Car Park	40.7	1.0

To upload images or video from a recent run use this link:  
<http://yrmx5.smugmug.com/upload/jkwNFJ/recent>



On a Windows PC you will see this screen. Simply drag and drop single or multiple files into the window from your file explorer or press the 'Browse Computer' link and add them manually.

On a phone or tablet a similar screen will appear but without the drag and drop option and depending on your device's operating system you may be able to select multiple files or just one at a time.

After you have uploaded your files check they are there by returning to the home page and looking in the 'most recent run' gallery.

If you want these moving to a specific run folder please contact Dave Thistlethwaite via FB or email [dave.thiss@virginmedia.com](mailto:dave.thiss@virginmedia.com)