
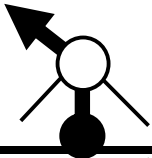

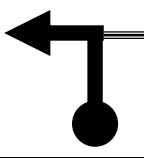

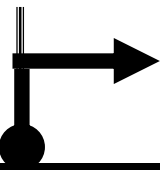

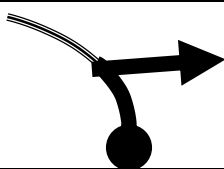



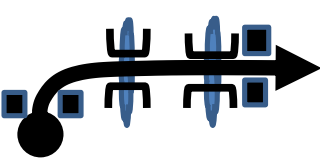
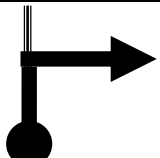

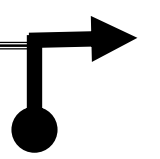

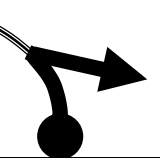



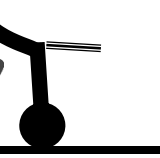

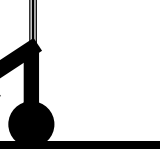



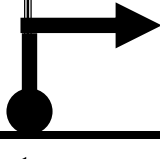


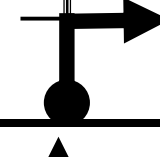

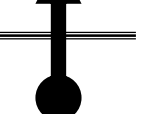
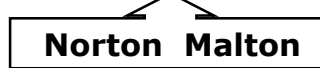


Yorkshire Ridings - Tulip Map

YORKSHIRE RIDINGS MX5 OWNERS CLUB		Date: <input style="width: 150px;" type="text" value="7<sup>th</sup> Nov. 2021"/>	GROUP
Run Name: <input style="width: 600px;" type="text" value="The Going Nowhere, but Having Fun – Run"/>		Single	
	Hosts: <input style="width: 400px;" type="text" value="Nigel & Jan Pamplin"/>	Mobile: <input style="width: 150px;" type="text" value="07766 454975"/>	
Start Point: <input style="width: 400px;" type="text" value="Monks Cross Shopping Park, York"/>	Postcode: <input style="width: 150px;" type="text" value="YO32 9GX"/>		
Stop 1: <input style="width: 400px;" type="text" value="The Whole Hog Frm Shop & Tearoom, Malton"/>	Postcode: <input style="width: 150px;" type="text" value="YO17 6RQ"/>		
Stop 2: <input style="width: 400px;" type="text" value="Cross Hill Car Park, Driffield"/>	Postcode: <input style="width: 150px;" type="text" value="YO25 6RQ"/>		
Finish: <input style="width: 400px;" type="text" value="Thompsons Fish & Chip Restaurant, York"/>	Postcode: <input style="width: 150px;" type="text" value="YO32 9TW"/>		

Tulip No.	MILES		Tulips	Directions	KILOMETRES	
	Cumulative	Distance			Cumulative	Distance
1				Exit car park to the North past Primark.		
2	0.0	TRIP		ZERO TRIP at roundabout and take the 2 nd exit	0.0	0.0
3	0.6	0.6		At the roundabout take the 3 rd exit into NORTH LANE	1.0	1.0
4	1.7	1.1		Turn Left SP 	2.7	1.8
5	4.2	2.5		Turn Right SP 	6.8	4.0
6	5.8	1.6		Turn Right SP 	9.3	2.6
7	7.4	1.6		Turn Left SP 	11.9	2.6
8	9.2	1.8		NARROW BRIDGES (breathe in)	14.8	2.9


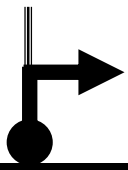
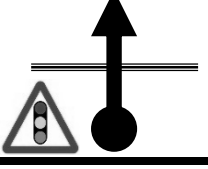

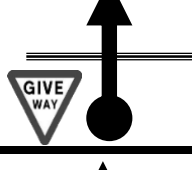


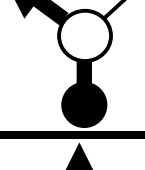



Yorkshire Ridings - Tulip Map

Tulip No.	MILES		Tulips	Directions	KILOMETRES	
	Cumulative	Distance			Cumulative	Distance
9	11.1	1.9		Turn right SP 	17.9	3.1
10	11.9	0.8		Turn Right SP  NEXT TURN SOON !	19.2	1.3
11	12.0	0.1		Turn Right SP 	19.3	0.2
12	13.0	1.0		Turn Right SP 	20.9	1.6
13	14.1	1.1		Turn Left SP 	22.7	1.8
14	16.6	2.5		Turn Left SP 	26.7	4.0
15	17.7	1.1		Turn Left SP 	28.5	1.8
16	17.8	0.1		Turn Right SP (Beware Loose Gravel) 	28.6	0.2
17	19.5	1.7		Turn Left (Unsigned)	31.4	2.7
18	22.7	3.2		Turn Right SP 	36.5	5.1
19	25.7	3.0		At the crossroads go straight on. SP 	41.4	4.8

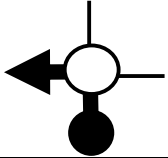
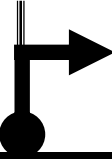

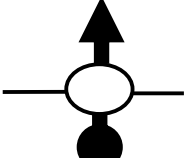
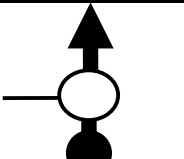
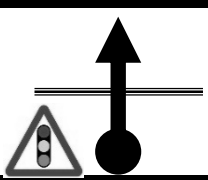
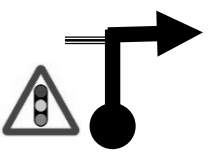
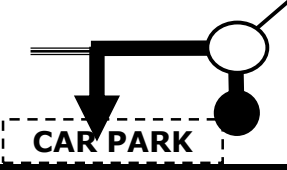
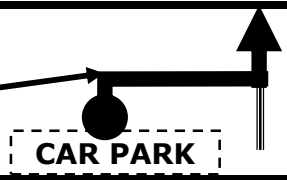

Yorkshire Ridings - Tulip Map

Tulip No.	MILES		Tulips	Directions	KILOMETRES	
	Cumulative	Distance			Cumulative	Distance
20	28.6	2.9		At the roundabout take the 1 st exit.	46.0	4.7
21	28.8	0.2		At the junction Turn Right over the level crossing.	46.3	0.3
22	29.1	0.3		Turn Right @ TL PICKERING WHITBY (A169) SCARBOROUGH (A64)	46.8	0.5
23	29.8	0.7		At the roundabout take the 2 nd exit.	48.0	1.1
24	30.4	0.6		Take the 2 nd exit PICKERING WHITBY A169	48.9	1.0
25	30.8	0.4		Take the 2 nd exit PICKERING WHITBY A169	49.6	0.6
26	32.5	1.7		Turn Right into The Whole Hog Farm Shop & Tearoom	52.3	2.7
27				Time for a brew. Try to be ready to leave by 12:15 please.		
28	0.0	TRIP		Zero trip at exit to car park and Turn Right	0.0	TRIP
29	0.2	0.2		Turn Right SP Low Marishes Yedlington	0.3	0.3
30	6.2	6.0		Turn Left SP Ebbersyon, Snailnton Scarborough B1258	10.0	9.7

Yorkshire Ridings - Tulip Map

Tulip No.	MILES		Tulips	Directions	KILOMETRES	
	Cumulative	Distance			Cumulative	Distance
31	8.8	2.6		Turn Right SP Scarborough A170	14.2	4.2
32	10.5	1.7		Turn Right SP (Uneven surface) Village Hall	16.9	2.7
33	14.1	3.6		At Traffic Lights go straight over.	22.7	5.8
34	16.0	1.9		Turn Left SP Butterwick	25.7	3.1
35	18.2	2.2		At crossroads go straight over.	29.3	3.5
36	19.8	1.6		straight over crossroads Langtoft &	31.9	2.6
37	20.5	0.7		Turn Right. SP Langtoft & Driffield	33.0	1.1
38	21.5	1.0		At roundabout take 1 st exit. SP Kilham	34.6	1.6
39	25.0	3.5		At crossroads go straight over SP Rudston	40.2	5.6
40	25.2	0.2		At end of road Turn Right SP Ruston Parva Driffield	40.6	0.3
41	27.5	2.3		At end of road Turn Right SP Goole Driffield Nafferton	44.3	3.7

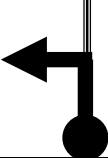

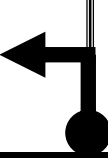





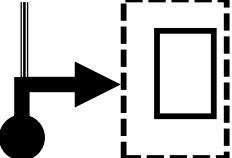
Yorkshire Ridings - Tulip Map

Tulip No.	MILES		Tulips	Directions	KILOMETRES	
	Cumulative	Distance			Cumulative	Distance
42	28.3	0.8		At the roundabout take the 1 st exit SP Nafferton	45.5	1.3
43	28.5	0.2		Turn Right	45.9	0.3
44	28.7	0.2		At the end of the road Turn Left SP Driffield	46.2	0.3
45	29.8	1.1		At the roundabout take the 2 nd exit	48.0	1.8
46	29.9	0.1		At the roundabout take the 2 nd exit	48.1	0.2
47	30.5	0.6		At traffic lights go straight over	49.1	1.0
48	30.7	0.2		At the end of the road by traffic lights Turn Right	49.4	0.3
49	30.8	0.1		At the roundabout take the 1st exit then immediately Turn Left into Cross Hill Car Park	49.6	0.2
50				Time for a 15 min comfort break.		
51	0.0	TRIP		Exit car park and Zero trip. Turn right and at end of road Turn Left	0.0	TRIP
52	0.4	0.4		At end of road Turn Left	0.6	0.6

Yorkshire Ridings - Tulip Map

Tulip No.	MILES		Tulips	Directions	KILOMETRES	
	Cumulative	Distance			Cumulative	Distance
53	0.6	0.2		At roundabout take 2 nd exit. SP York A166	1.0	0.3
54	3.4	2.8		Turn Right. SP Malton B1252	5.5	4.5
55	7.6	4.2		Turn Right into CROOME ROAD. SP Luttons Weaverthorpe	12.2	6.8
56	9.9	2.3		At the crossroads Turn Left. SP W. Lutton Malton	15.9	3.7
57	10.8	0.9		At end of road Turn Left. SP W. Lutton Malton	17.4	1.4
58	15.1	4.3		At end of road Turn Right. SP N. Grimston Malton B1253	24.3	6.9
59	17.1	2.0		At end of road Turn Right.	27.5	3.2
60	17.8	0.7		Turn Left. SP Birdsall Langton	28.6	1.1
61	21.7	3.9		At end of road Turn Left. SP Stamford Bridge Westow Kirkham	34.9	6.3
62	24.3	2.6		At crossroads Turn Right. SP Howsham Barton Le Willows York	39.1	4.2
63	26.3	2.0		Turn Left. SP Harton	42.3	3.2

Yorkshire Ridings - Tulip Map

Tulip No.	MILES		Tulips	Directions	KILOMETRES		
	Cumulative	Distance			Cumulative	Distance	
64	26.7	0.4		Turn Left. SP. 	43.0	0.6	
65	28.8	2.1		Turn Left. SP 	46.3	3.4	
66	29.6	0.8		At end of road Turn Left. SP 	47.6	1.3	
67	31.4	1.8		At end of road Turn Left. SP 	50.5	2.9	
68	32.1	0.7		Turn Right into Thompsons Fish & Chips Restaurant.	51.7	1.1	
			END OF RUN. Enjoy your meal.				