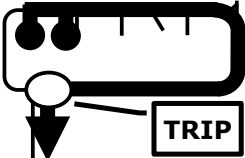
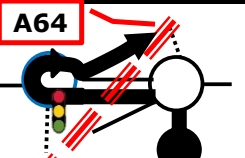
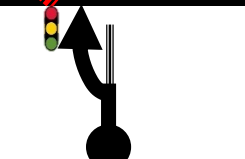
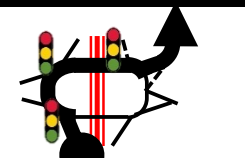
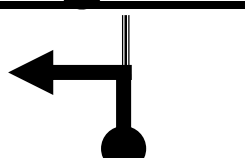
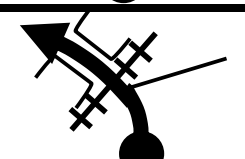
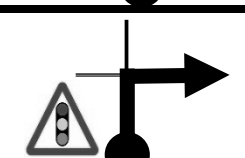
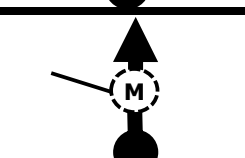
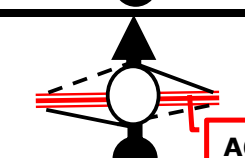


Yorkshire Ridings - Tulip Map



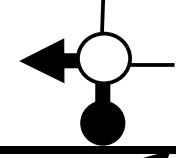
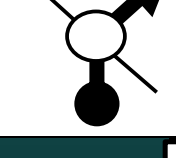
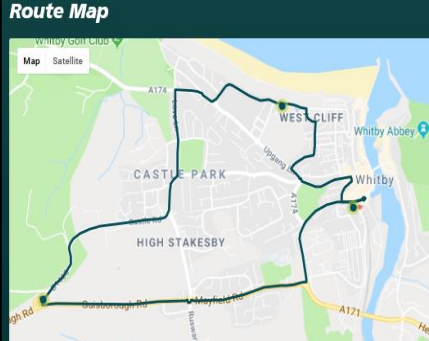
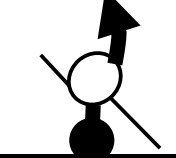
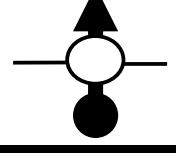

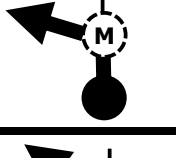

YORKSHIRE RIDINGS MX5 OWNERS CLUB	Date: 22nd AUGUST 2021	GROUP
Run Name: A PLAICE at the SEASIDE Run	Single	
Hosts: Keith Lea* & Andy Henwood	Mobile: *07407868691	
Start Point: York Designer Outlet, St Nicholas Ave, YORK	Postcode: YO19 4TA	
Stop 1: THORNTON le DALE Car Park	Postcode: YO18 7SD	
Stop 2: WHITBY Park and Ride	Postcode: YO21 1TL	
Stop 3: HUTTON le HOLE Car Park and Toilets	Postcode: YO62 6UB	
Finish: Clifton Moor Retail Park YORK	Postcode: YO30 4XU	

Tulip No.	MILES		Tulips	Directions	KILOMETRES	
	Cumulative	Distance			Cumulative	Distance
1	0.0	TRIP		Turn RIGHT from Parking Area, drive to EXIT Roundabout TRIP & 1st EXIT 'WAY OUT'	0.0	TRIP
2	0.3	0.3		On Approach RH Lane 2nd Exit into RH Lane, from traffic lights LH Lane 2nd exit A64 Scarborough	0.5	0.5
3	3.5	3.2		Bear LEFT onto slip road into CENTRE lane to Traffic Lights BRIDLINGTON A166	5.6	5.1
4	3.8	0.3		Enter roundabout in centre Lane BRID/HULL- after lights it forms LH lane (after slip road) BRID/HULL & after 3rd lights take 1st Exit BRIDLINGTON A166	6.1	0.5
5	8.1	4.3		Turn LEFT BUTTERCRAMBE ! Caution narrow entry to Bridge ! 11.0 miles	13.0	6.9
6	20.0	11.9		Follow road around to the LEFT over the railway & river bridge	32.1	19.1
7	20.3	0.3		Turn RIGHT @ TL PICKERING WHITBY (A169) SCARBOROUGH (A64)	32.6	0.5
8	21.0	0.7		Take the 2nd Exit STRAIGHT ON	33.8	1.2
9	21.5	0.5		Take the 2nd EXIT PICKERING WHITBY A169	34.7	0.9

Yorkshire Ridings - Tulip Map

Tulip No.	MILES		Tulips	Directions	KILOMETRES	
	Cumulative	Distance			Cumulative	Distance
10	21.9	0.4		Take the 2nd EXIT PICKERING WHITBY A169	35.3	0.6
11	24.6	2.7		Turn RIGHT HIGH MARSHES THORNTON DALE	39.6	4.3
12	28.3	3.7		Turn RIGHT THORNTON le DALE CAR PARK	45.6	6.0
Parking machine is CARD ONLY & requires car 'reg'			15 MINUTE LOO BREAK	To Village centre THORNTON LE DALE 		
13	0.0	TRIP		Turn RIGHT from CAR PARK EXIT towards village centre	0.0	TRIP
14	0.2	0.2		Turn RIGHT using RIGHT Hand Lane ONE WAY SCARBOROUGH A170	0.3	0.3
15	5.6	5.4		Turn LEFT @ The Peacock Pub TROUTSDALE	9.0	8.7
16	13.0	7.4		Turn RIGHT HACKNESS SCARBOROUGH	20.9	11.9
17	14.3	1.3		Turn LEFT SILPHO STEEP CURVES	23.0	2.1
18	16.2	1.9		Turn LEFT NO SP Careful not to miss this one in heavy woodland	26.1	3.1
19	16.6	0.4		Turn LEFT NO SP	26.7	0.6

Yorkshire Ridings - Tulip Map

Tulip No.	MILES		Tulips	Directions	KILOMETRES	
	Cumulative	Distance			Cumulative	Distance
20	21.1	4.5		Turn LEFT WHITBY A171	34.0	7.2
21	25.1	4.0		Turn LEFT SNEATON RUSWARP B1416	40.4	6.4
22	30.5	5.4		Take the 1st EXIT WHITBY PARK 'N RIDE	49.1	8.7
23	31.2	0.7		Take the 2nd EXIT WHITBY PARK 'N RIDE Park in TOP Overflow Car Park	50.2	1.1
WHITBY Park & Ride			<p>15 Minute service: Service P1 via West Cliff on the hour & ½ hour and Service P2 direct ¾ to and ¼ past the hour to Whitby Bus Station (Stand 3) behind Rail Station; both take 14 mins. Both return direct 44, 59, 14 & 29 mins around the hour taking 6 minutes.</p> <p>Fares return: Basic: £2.50, Senior Bus pass: £1.50</p>			
	<p>Leaving circa 15:15 (14:59 bus)</p> <p>WHITBY MAP see Page 7</p>					
24	0.0	TRIP		Exit Park & Ride & take the 2nd Exit WHITBY, SCARBOROUGH A171	0.0	TRIP
25	0.6	0.6		Take the 2nd EXIT TOWN CENTRE SCARBOROUGH A174	1.0	1.0
26	1.2	0.6		Turn LEFT @ Traffic Lights SALTBURN & TOWN CENTRE A174	1.9	1.0
27	1.4	0.2		Take the 1st EXIT SANDBURN SALTBURN A174	2.3	0.3
28	1.6	0.2		Take the 2nd EXIT SANDBURN SALTBURN A174	2.6	0.3



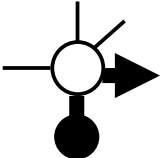
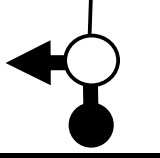
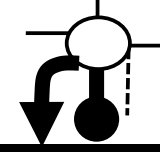

Yorkshire Ridings - Tulip Map

Tulip No.	MILES		Tulips	Directions	KILOMETRES	
	Cumulative	Distance			Cumulative	Distance
29	1.8	0.2		Take the 2nd EXIT SANDSEND SALTBURN A174	2.9	0.3
30	2.2	0.4		Take the 2nd EXIT Straight ahead on A174	3.5	0.6
31	7.4	5.2		Turn LEFT & Give Way MICKLEBY B1266 MIDDLESBORO' A171	11.9	8.4
32	10.1	2.7		Turn RIGHT GUISBORO' TEESIDE A171	16.3	4.3
33	13.1	3.0		Turn LEFT & Give Way DANBY CASTLETON HUTTON-LE-HOLE	21.1	4.8
34	16.9	3.8	Castleton 	Turn LEFT	27.2	6.1
35	29.1	12.2		Public Car Park & Toilets LASTINGHAM	46.8	19.6
36	29.2	0.1		Hutton le Hole public Car Park & Toilets 15 min Loo break	47.0	0.2
37	0.0	TRIP		Turn LEFT from Car Park	0.0	TRIP
38	0.1	0.1		KIRKBYMOORSIDE MALTON	0.2	0.2
39	2.7	2.6		Turn RIGHT THIRSK KIRKBYMOORSIDE HELMSLEY A170	4.3	4.3

Yorkshire Ridings - Tulip Map

Tulip No.	MILES		Tulips	Directions	KILOMETRES	
	Cumulative	Distance			Cumulative	Distance
40	3.5	0.8		Take the 2nd Exit THIRSK	5.6	5.5
41	5.0	1.5		Turn LEFT WELBURN SLINGSBY	8.0	2.4
42	5.3	0.3		Turn RIGHT YORK NUNNINGTON WOMBLETON	8.5	0.5
43	5.8	0.5		Turn LEFT NUNNINGTON HOVINGHAM	9.3	0.8
44	6.3	0.5		Turn LEFT NUNNINGTON HOVINGHAM	10.1	0.8
45	10.2	3.9		Turn LEFT NO SP	16.4	6.3
46	11.6	1.4		Turn RIGHT SHERIFF HUTTON YORK	18.7	2.3
47	14.7	3.1		Turn RIGHT SHERIFF HUTTON YORK	23.7	5.0
48	17.6	2.9		Take the 2nd EXIT STRENSALL YORK	28.3	4.7
49	21.1	3.5		Turn RIGHT SUTTON ON THE FOREST	34.0	5.6
50	23.9	2.8		Turn LEFT YORK	38.5	4.5

Yorkshire Ridings - Tulip Map

Tulip No.	MILES		Tulips	Directions	KILOMETRES	
	Cumulative	Distance			Cumulative	Distance
51	24.7	0.8		Turn LEFT WIGGINTON YORK B1363 Straight on at  . 27.2	39.8	1.3
51	28.9	5.0		RH Lane CLIFTON MOOR Take the 4th EXIT THIRSK HARROGATE LEEDS	46.5	8.0
52	29.5	0.6		Take the 1st EXIT CLIFTON MOOR CENTRE & INDUSTRIAL ESTATE	47.5	1.0
53	29.7	0.2		LH Lane & 1st EXIT Follow the access road passed Tesco Petrol	47.8	0.3
54	29.8	0.1		LH Lane & 1st EXIT END OF RUN Hope you enjoyed the PLAICES	48.0	0.2

Yorkshire Ridings - Tulip Map

Tulip No.	MILES		Tulips	Directions	KILOMETRES	
	Cumulative	Distance			Cumulative	Distance

