

24

Yorkshire Ridings - Tulip Map

YORKSHIRE RIDINGS MX5 OWNERS CLUB Date: 2nd Feb 2020 **GROUP: Single**

Run Name: Here We Go Again

Hosts: Norma & Rowland Ast Tim & Shirley Mobile: 07793741141

Start Point: Wetherby Services A1 Postcode: LS22 5GT

Stop 1: Brymor Ice Cream Parlor Postcode: HG4 4PG

Stop 2: Castle Howard Postcode: YO60 7DA

Finish: KFC at Clifton Moor Retail Park Postcode: YO30 4XZ



Tulip No.	MILES		Tulips	Directions	KILOMETRES	
	Cumulative	Distance			Cumulative	Distance
1	0.0	TRIP		Zero Trip At Exit Of Services	0.0	TRIP
2	0.1	0.1		Roundabout Th rd Exit SP B1224	0.2	0.2
3	0.6	0.5		Roundabout Third Exit SP A168	1.0	0.8
4	2.0	1.4		Left Turn SP Cowthorpe	3.2	2.3
5	2.1	0.1		T Junction Turn Left SP North Deighton	3.4	0.2
6	3.0	0.9		T Junction Turn Right SP Knaresborough	4.8	1.4
7	6.0	3.0		Roundabout Straight on SP B6164	9.7	4.8
8	6.1	0.1		Roundabout First Exit Knaresborough	9.8	0.2

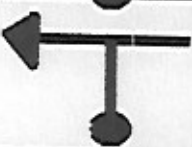

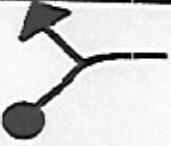


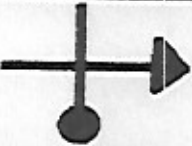

Yorkshire Ridings - Tulip Map

Tulip No.	MILES		Tulips	Directions	KILOMETRES	
	Cumulative	Distance			Cumulative	Distance
9	6.8	0.7		T Junction Turn Left SP Knaresborough	10.9	1.1
10	7.6	0.8		Left and Right Roundabouts Patley Bridge	12.2	1.3
11	9.7	2.1		Right Turn (second sign) SP Scotton	15.6	3.4
12	12.5	2.8		Cross Roads Turn Left SP Copgrove	20.1	4.5
13	13.5	1.0		Left Turn SP Cowthorpe	21.7	1.6
14	14.4	0.9		T Junction Turn Left SP Burton Leonard	23.2	1.4
15	14.9	0.5		Right Turn SP Bishop Monkton	24.0	0.8
16	19.5	4.6		T Junction Turn Right SP Thirsk A61	31.4	7.4
17	20.0	0.5		Roundabout Straight ON SP Thirsk A61	32.2	0.8
18	20.1	0.1		Roundabout First Exit SP Patley Bridge	32.3	0.2
19	20.6	0.5		Roundabout Second Exit SP B6265	33.2	0.8




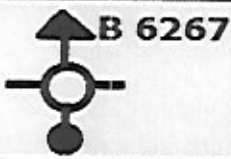
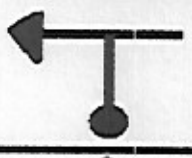


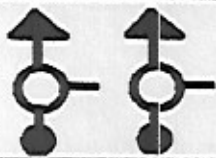



Yorkshire Ridings - Tulip Map

Tulip No.	MILES		Tulips	Directions	KILOMETRES	
	Cumulative	Distance			Cumulative	Distance
20	20.7	0.1		Cross Roads Straight ON SP Patley Bridge	33.3	0.2
21	21.4	0.7		Roundabout First Exit SP Patley Bridge	34.4	1.1
22	22.3	0.9		Left Turn SP Studley Roger	35.9	1.4
23	24.0	1.7		Ride Around Studley Royal Deer Spotting	38.6	2.7
24	25.0	1.0		T Junction Turn Right onto B6265	40.2	1.6
25	25.3	0.3		Left Turn SP Galphay	40.7	0.5
26	28.5	3.2		Follow Road Right Kirby Malzeard	45.9	5.1
27	29.2	0.7		T Junction Turn Right SP Masham	47.0	1.1
28	30.5	1.3		Cross Roads Straight ON SP Masham	49.1	2.1
29	30.9	0.4		T Junction Turn Right SP Grewelthorpe	49.7	0.6
30	31.8	0.9		Right Turn SP Grewelthorpe	51.2	1.4


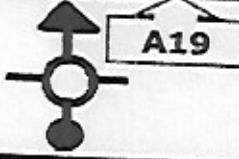



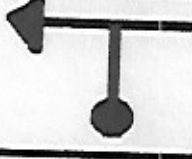


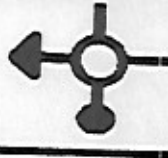
Yorkshire Ridings - Tulip Map

Tulip No.	MILES		Tulips	Directions	KILOMETRES	
	Cumulative	Distance			Cumulative	Distance
31	31.9	0.1		T Junction Turn Left SP Masham	51.3	0.2
32	35.2	3.3		T Junction Turn Left SP Leyburn A6108	56.6	5.3
33	39.3	4.1		Left Turn On Bend Into BRYMOR	63.2	6.6
34						
35				Zero Trip On Exit		
36	0.0	TRIP		Turn Left Out of Gate	0.0	TRIP
37	0.2	0.2		Sharp Right Turn No Sign BYWAY	0.3	0.3
38	1.8	1.6		Crossroads Turn Right SP Thirn	2.9	2.6
39	3.7	1.9		Crossroads Straight On SP Bedale	6.0	3.1




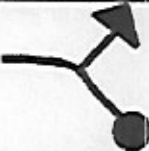




Yorkshire Ridings - Tulip Map

Tulip No.	MILES		Tulips	Directions	KILOMETRES	
	Cumulative	Distance			Cumulative	Distance
40	4.4	0.7		Right Turn SP Masham	7.1	1.1
41	5.2	0.8		T Junction Turn Right SP B6268	8.4	1.3
42	7.0	1.8		T Junction Turn Left SP Thirsk B6267	11.3	2.9
43	13.1	6.1		Roundabout Straight ON SP Sinderby	21.1	9.8
44	15.4	2.3		T Junction Turn Left Sp Thirsk A61	24.8	3.7
45	16.9	1.5		Second Exit SP Carlton Miniot	27.2	2.4
46	18.6	1.7		Roundabout Straight ON	29.9	2.7
47	19.4	0.8		Two Roundabouts Straight ON	31.2	1.3
48	19.8	0.4		Roundabout Straight ON	31.9	0.6
49	19.9	0.1		Roundabout First Exit SP Teeside A19	32.0	0.2
50	20.4	0.5		T Junction Turn Right SP York A19	32.8	0.8

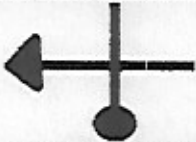
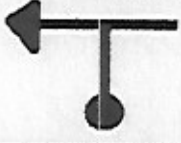



Yorkshire Ridings - Tulip Map

Tulip No.	MILES		Tulips	Directions	KILOMETRES	
	Cumulative	Distance			Cumulative	Distance
51	20.7	0.3		Roundabout Second Exit SP York A19	33.3	0.5
52	21.1	0.4		Roundabout Second Exit SP York A19	34.0	0.6
53	23.4	2.3		Left Turn SP Thirkleby	37.7	3.7
54	28.3	4.9		Crossroads Turn Left SP Byland	45.5	7.9
55	30.4	2.1		Follow Road To The Right SP Ampleforth	48.9	3.4
56	35.0	4.6		T Junction Turn Left SP Hoveringham	56.3	7.4
57	35.2	0.2		T Junction Turn Right SP Malton	56.6	0.3
58	41.5	6.3		Crossroads Turn Right SP Castle Howard	66.8	10.1
59	44.5	3.0		Roundabout Left Turn Into Castle Howard	71.6	4.8
60						

Yorkshire Ridings - Tulip Map

Tulip No.	MILES		Tulips	Directions	KILOMETRES	
	Cumulative	Distance			Cumulative	Distance
61	0.0	TRIP		Zero Trip On Leaving Car Park	0.0	TRIP
62	0.0	0.0		Roundabout First Exit SP A64	0.0	0.0
63	1.1	1.1		Crossroads Turn Right SP Slingsby	1.8	1.8
64	5.3	4.2		Roundabout First Exit SP Strensall	8.5	6.8
65	7.1	1.8		Turn Right SP Sutton on Forest	11.4	2.9
66	10.4	3.3		T Junction Turn Left SP Sutton on Forest	16.7	5.3
67	11.4	1.0		Mini Roundabout Second Exit SP York	18.3	1.6
67	11.8	0.4		Turn Left SP York	19.0	2.3
68	15.7	3.9		Turn Right SP Shipton	25.3	6.3

Yorkshire Ridings - Tulip Map

Tulip No.	MILES		Tulips	Directions	KILOMETRES	
	Cumulative	Distance			Cumulative	Distance
69	16.4	0.7		Crossroads Turn Left SP Moorlands	26.4	1.1
70	18.9	2.5		T Junction Turn Left SP York A19	30.4	4.0
71	19.8	0.9		Roundabout First Exit SP Scarborough	31.9	1.4
72	20.6	0.8		Roundabout Second Exit SP Cifton Moor Retail Park	33.2	1.3
73	21.0	0.4		Roundabout First Exit. KFC Car Park	33.8	0.6