

Yorkshire Ridings - Tulip Map

YORKSHIRE RIDINGS MX5 OWNERS CLUB

Date: SAT 26th October 2019

GROUP

Run Name:

MX5 HALLOWEEN RUN

Single



Hosts: Andy* and Wendy Henwood + Keith Lea

Mobile: *07508890798

Start Point: BILBROUGH TOP Services

Postcode: YO23 3PP

Stop 1: MENDED DRUM Pub, Huby

Postcode: Y061 1HT

Stop 2: STOCKFIELD PARK, Wetherby

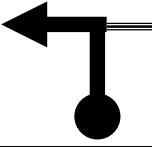



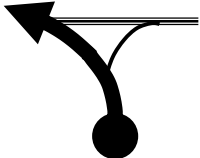


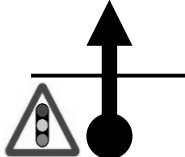
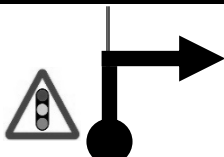
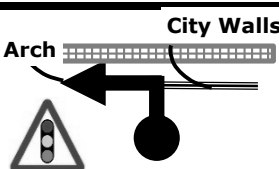
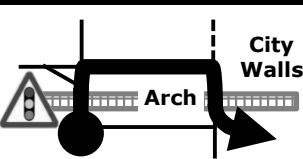
Postcode: LS22 4AN

Finish: The SIDINGS, Station Lane, Beningbrough


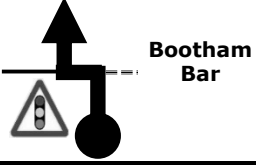
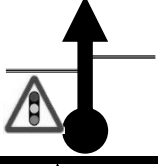
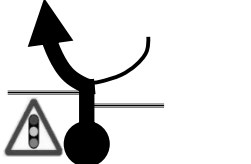
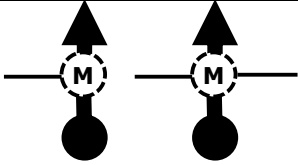


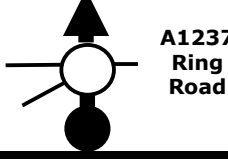
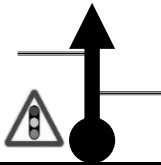


Postcode: YO30 1BT

Tulip No.	MILES		Tulips	Directions	KILOMETRES	
	Cumulative	Distance			Cumulative	Distance
1	0.0	TRIP		From Bilbrough Services Turn LEFT	0.0	TRIP
2	0.1	0.1		Turn RIGHT YORK (A64) BILBROUGH	0.2	0.2
3	0.4	0.3		Turn LEFT & enter the slip road to join the A64 YORK A64	0.6	0.5
4	2.8	2.4		Bear LEFT & leave the A64 on the slip road YORK SW A1036 BISHOPTHORPE	4.5	3.9
5	3.1	0.3		Straight on @ the Traffic Lights YORK A1036	5.0	0.5
6	3.5	0.4		From RH Lane straight on @ the Traffic Lights YORK A1036	5.6	0.6
7	3.7	0.2		Keep in RH Lane Turn RIGHT @ lights BISHOPTHORPE	6.0	0.3
8	4.4	0.7		Turn LEFT Crematorium	7.1	1.1

Yorkshire Ridings - Tulip Map

Tulip No.	MILES		Tulips	Directions	KILOMETRES	
	Cumulative	Distance			Cumulative	Distance
9	4.7	0.3		Turn LEFT NO SP	7.6	0.5
10	6.7	2.0		Straight on at the Traffic Lights	10.8	3.2
11	6.8	0.1		Turn LEFT Merge across into the RH Lane	10.9	0.2
12	6.9	0.1		RH Lane Follow the lane to the RIGHT & merge into LH Lane	11.1	0.2
13	7.0	0.1		Follow the LH Lane to the LEFT	11.3	0.2
14	7.2	0.2		After crossing the Bridge Take the 1st Exit @ the traffic lights	11.6	0.3
15	7.4	0.2		Follow the road around to the LEFT @ the traffic lights	11.9	0.3
16	7.5	0.1		STARIGHT ON @ the traffic lights	12.1	0.2
17	7.6	0.1		Turn RIGHT @ the traffic lights	12.2	0.2
18	7.7	0.1		Turn LEFT @ the traffic lights & merge into the RH Lane before the arch	12.4	0.2
19	7.8	0.1		Turn RIGHT @ lights & merge carefully into LH Lane & bear LEFT through Arch	12.6	0.2

Yorkshire Ridings - Tulip Map

Tulip No.	MILES		Tulips	Directions	KILOMETRES	
	Cumulative	Distance			Cumulative	Distance
20	8.1	0.3		Turn LEFT @ the traffic lights & merge into the RH Lane	13.0	0.5
21	8.2	0.1		@ the traffic lights Bear LEFT then STRAIGHT Ahead from the RH Lane	13.2	0.2
22	8.4	0.2		Take the LH Lane @ go STRAIGHT Ahead @ the traffic lights	13.5	0.3
23	8.6	0.2		Take the LH Lane & Bear LEFT @ the traffic lights Clifton Moor Ring Road A1237	13.8	0.3
24	8.7	0.1		2nd Exit at each of the Hospital Mini Roundabouts	14.0	0.2
25	9.0	0.3		STRAIGHT Ahead at the traffic lights	14.5	0.5
26	10.1	1.1		STRAIGHT Ahead at the traffic lights	16.3	1.8
27	10.5	0.4		Take the LH Lane & the 3rd EXIT HELMSLEY B1363	16.9	0.6
28	12.1	1.6		Take the LH Lane & STRAIGHT on SUTTON on FOREST	19.5	2.6
29	16.0	3.9		Turn LEFT HUBY EASINGWOLD	25.7	6.3
30	17.2	1.2		Turn LEFT & LEFT into the Car Park of the 'Mended Drum' pub 'Leak & Eat' 45 min	27.7	1.9

Yorkshire Ridings - Tulip Map

Tulip No.	MILES		Tulips	Directions	KILOMETRES	
	Cumulative	Distance			Cumulative	Distance
31	0.0	TRIP		Turn RIGHT from Pub Car Park then LEFT & Zero trip @ the road junction	0.0	TRIP
32	1.8	1.8		Turn LEFT 	2.9	2.9
33	4.0	2.2		Take the 2nd EXIT into Easingwold Long Street	6.4	3.5
34	4.6	0.6		Take the 1st EXIT 	7.4	1.0
35	4.8	0.2		Turn LEFT 	7.7	0.3
36	8.8	4.0		STRAIGHT Ahead @ the crossroads 	14.2	6.4
37	11.4	2.6		!! Caution HUMPS !! 	18.3	4.2
38	12.5	1.1		Turn LEFT 	20.1	1.8
39	12.9	0.4		Turn RIGHT 	20.8	0.6
40	13.5	0.6		Turn LEFT 	21.7	1.0
41	14.6	1.1		Turn RIGHT 	23.5	1.8

Yorkshire Ridings - Tulip Map

Tulip No.	MILES		Tulips	Directions	KILOMETRES	
	Cumulative	Distance			Cumulative	Distance
42	14.9	0.3		NO SP Frank's Lane	24.0	0.5
43	15.3	0.4		Turn RIGHT @ 2nd MAIN junction in Whixley into Stonegate 	24.6	0.6
44	16.3	1.0		Turn LEFT 	26.2	1.6
45	16.8	0.5		Turn RIGHT from RH Lane 	27.0	0.8
46	18.2	1.4		Turn LEFT CAUTION Traffic Lights 	29.3	2.3
47	19.0	0.8		Turn RIGHT @ crossroads 	30.6	1.3
48	21.9	2.9		Turn LEFT 	35.2	4.7
49	22.0	0.1		Turn LEFT 	35.4	0.2
50	23.2	1.2		RH Lane take the 3rd EXIT 	37.3	1.9
51	23.9	0.7		Take the 2nd EXIT	38.5	1.1
52	24.3	1.1		Take the 1st EXIT	39.1	1.8


Yorkshire Ridings - Tulip Map

Tulip No.	MILES		Tulips	Directions	KILOMETRES	
	Cumulative	Distance			Cumulative	Distance
53	24.6	0.3		Take the 3rd EXIT HARROGATE A661	39.6	0.5
54	24.9	0.3		Take the 2nd EXIT SPOFFORTH HARROGATE A661	40.1	1.0
55	26.6	1.7		Turn LEFT Stockeld Park then LEFT behind the HEDGE & turn back after fence into Parking Area	42.8	2.7
56	0.0	TRIP		Turn LEFT from STOCKELD PARK Entrance ZERO TRIP	0.0	TRIP
57	1.1	1.1		Take the 1st EXIT FOLLIFOOT PANNAL	1.8	1.8
58	1.6	0.5		Follow the Main Road around to the RIGHT	2.6	0.8
59	3.0	1.4		Turn RIGHT KNARSBOROUGH	4.8	2.3
60	3.9	0.9		Turn LEFT HARROGATE (A661)	6.3	1.4
61	4.2	0.3		Take the 3rd EXIT The North(A1M) YORK (A59) KNARSBOROUGH A658	6.8	0.5
62	4.9	0.7		Turn LEFT KNARSBOROUGH B6163 CALCUTT	7.9	1.1
63	6.3	1.4		Turn LEFT HARROGATE (A59)	10.1	2.3


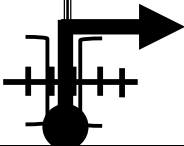
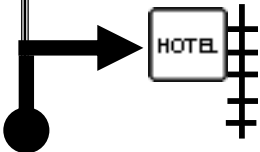

Yorkshire Ridings - Tulip Map

Tulip No.	MILES		Tulips	Directions	KILOMETRES	
	Cumulative	Distance			Cumulative	Distance
64	6.6	0.3		Take the 2nd EXIT The NORTH (A1/M) BOROBRIDGE A6055	10.6	0.5
65	7.4	0.8		Take the 2nd EXIT	11.9	1.3
65	7.8	1.2		Turn LEFT FARNHAM	12.6	1.9
66	8.7	0.9		Turn RIGHT NO SP Farnham Lane	14.0	1.4
67	9.8	1.1		STRAIGHT across !Caution Poor sighting both ways! ARKENDALE	15.8	1.8
68	12.1	2.3		Turn LEFT BOROUGHBRIDGE A168 The North (A1M) Next Turn Soon	19.5	3.7
69	12.2	0.1		Turn RIGHT MARTON cum GRAFTON	19.6	0.2
70	14.1	1.9		Turn RIGHT GREEN HAMMERTON YORK GREAT OUSEBURN	22.7	3.1
71	14.4	0.3		Turn LEFT UPPER DUNSFORTH GREAT OUSEBURN	23.2	0.5
72	16.0	1.6		Turn LEFT ALDWARKE RAF Linton on Ouse	25.7	2.6
73	16.9	0.9		ALDWARKE TOLL BRIDGE	27.2	1.4
				Turn RIGHT		

Yorkshire Ridings - Tulip Map

Tulip No.	MILES		Tulips	Directions	KILOMETRES	
	Cumulative	Distance			Cumulative	Distance
74	17.2	0.3		<div style="border: 1px solid black; padding: 5px; display: inline-block;"> LINTON on OUSE NEWTON on OUSE YORK </div>	27.7	0.5

Yorkshire Ridings - Tulip Map

Tulip No.	MILES		Tulips	Directions	KILOMETRES	
	Cumulative	Distance			Cumulative	Distance
75	21.8	4.6		<p style="text-align: center;">Turn RIGHT</p> <div style="border: 1px solid black; padding: 5px; text-align: center;"> SHIPTON YORK </div>	35.1	7.4
76	23.6	1.8		<p style="text-align: center;">Turn RIGHT</p> <div style="border: 1px solid black; padding: 5px; text-align: center;"> YORK THIRSK (A19) </div>	38.0	2.9
77	24.0	0.4		<p style="text-align: center;">SOCIAL EVENT</p> <div style="border: 1px solid black; padding: 5px; text-align: center;">  The SIDINGS Hotel & Resturant </div>	38.6	0.6