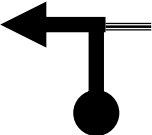

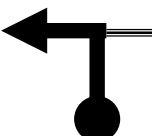

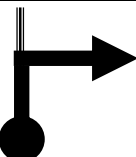

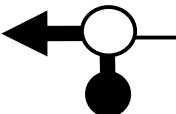
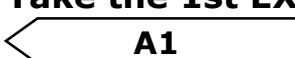





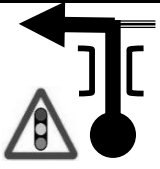

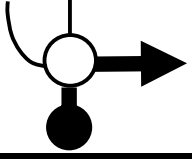

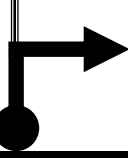

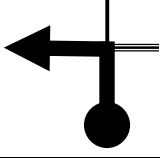





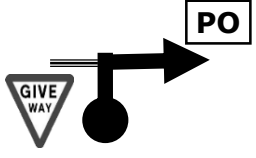

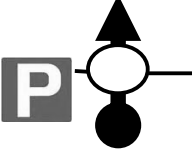

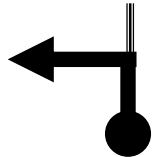

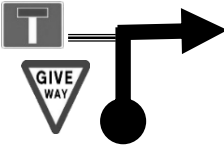


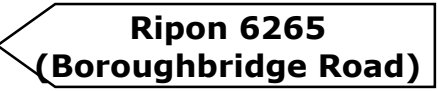


Yorkshire Ridings - Tulip Map

YORKSHIRE RIDINGS MX5 OWNERS CLUB		Date: 2nd DECEMBER 2018	GROUP
Run Name: MX5 CHRISTMAS TOUR de YORKSHIRE (Main Version)		Single	
	Hosts: ANDY & WENDY HENWOOD & KEITH LEA		Mobile: 07508890798
Start Point: Thorpe Arch Trading Estate CAFÉ & BISTRO		Postcode: LS23 7FE	
Stop 1: Black Swan Inn, Fearby, near Masham		Postcode: HG4 4NF	
<h1 style="color: blue; text-decoration: underline;">MERRY CHRISTMAS</h1>			
Finish: DOVER HOUSE HOTEL & SPAR, Knarsborough		Postcode: HG5 9AL	

Tulip No.	MILES		Tulips	Directions	KILOMETRES	
	Cumulative	Distance			Cumulative	Distance
1	0.0	TRIP		Turn LEFT from CAR PARK 	0.0	TRIP
2	0.0	0.0		Turn LEFT NO SP 	0.0	0.0
3	0.2	0.2		Turn RIGHT into AVENUE 'C'	0.3	0.3
4	0.4	0.2		STRAIGHT AHEAD @ CROSSROADS	0.6	0.3
5	0.6	0.2		Take the 1st EXIT 	1.0	0.3
6	0.7	0.1		NO SIGNPOST	1.1	0.2
7	3.0	2.3			4.8	3.7
8	4.5	1.5			7.2	2.4







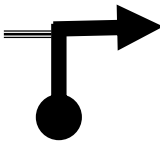

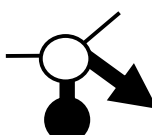
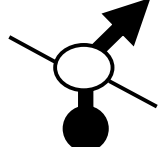
Yorkshire Ridings - Tulip Map

Tulip No.	MILES		Tulips	Directions	KILOMETRES	
	Cumulative	Distance			Cumulative	Distance
9	5.3	0.8	 (Cattal) Narrow Bridge	 HUNSINGORE	8.5	1.3
10	7.1	1.8		Take the 3rd EXIT  The NORTH A168 Harrogate (A59)	11.4	2.9
11	12.6	5.5		Turn RIGHT  Marton Cum Grafton	20.3	8.9
12	13.5	0.9		Turn LEFT  Marton Grafton	21.7	13.2
13	16.1	2.6		Turn Right  Towards Xmas Trees & Holly (Boroughbridge)	25.9	14.5
14	16.2	0.1		Turn LEFT  Boroughbridge B6265	26.1	5.8
15	17.0	0.8		Turn Right  No Sign (Towards Ripon)	27.4	18.8
16	17.2	0.2		Take 1st Exit  Ripon B6265	27.7	16.3
17	17.4	0.2		Turn LEFT  Newby Hall	28.0	7.7
18	19.5	2.1		Turn RIGHT  Ripon	31.4	3.4
19	21.9	2.4		Turn LEFT  Ripon 6265 (Boroughbridge Road)	35.2	7.6

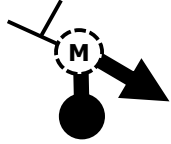

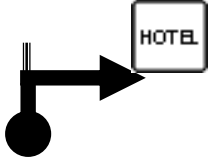
Yorkshire Ridings - Tulip Map

Tulip No.	MILES		Tulips	Directions	KILOMETRES	
	Cumulative	Distance			Cumulative	Distance
20	22.9	1.0		Take the 3rd Exit A1(M) THIRSK A61	36.9	1.6
21	23.5	0.6		Take the 1st EXIT CITY CENTRE P	37.8	1.0
22	23.6	0.1		CITY CENTRE P	38.0	0.2
23	23.7	0.1		STRAIGHT ON @ the Traffic Lights	38.1	0.2
24	24.0	0.3		Take the 3rd EXIT PATELEY BRIDGE B6265	38.6	0.5
25	24.2	0.2		Right Hand Lane Market Place	38.9	0.3
25	24.3	0.1		Take the 1st EXIT PATELEY BRIDGE B6265	39.1	0.5
26	24.5	0.2		Straight on	39.4	0.3
27	24.7	0.2		Lightwater Valley Masham/Leyburn A6108	39.8	0.3
28	30.1	5.4		Take the 1st EXIT Masham A6108 Leyburn	48.4	8.7
29	33.9	3.8		Turn Left Fearby/Healey/ Leighton/Black Swan	54.6	6.1

Yorkshire Ridings - Tulip Map

Tulip No.	MILES		Tulips	Directions	KILOMETRES	
	Cumulative	Distance			Cumulative	Distance
30	36.0	2.1		Turn Left into Caravan Park REFRESHMENT BREAK Black Swan Inn Fearby	57.9	3.4
31	0.0	TRIP		Trip turning left onto main road	0.0	TRIP
32	8.3	8.3		In Lofthouse Turn LEFT Pately Bridge	13.4	13.4
33	14.8	6.5		Turn Left RIPON B6265 Harrogate(B6165)	23.8	10.5
34	16.0	1.2		Turn Left Brimham Rocks Fellbeck/Ripon (B6265)	25.7	1.9
35	21.2	5.2		Turn RIGHT SAWLEY RIPLEY Sawley Arms	34.1	8.4
36	22.4	1.2		Turn RIGHT Ripley, Harrogate, Knaresborough	36.0	1.9
37	26.6	4.2		Turn LEFT Knareborough B6165 Harrogate (A61) Ripley Castle	42.8	6.8
38	27.1	0.5		Take 3rd Exit Ripley Main Street	43.6	0.8
39	28.1	1.0		Take 2nd Exit Knareborough	45.2	1.6

Yorkshire Ridings - Tulip Map

Tulip No.	MILES		Tulips	Directions	KILOMETRES	
	Cumulative	Distance			Cumulative	Distance
40	32.5	4.4		<p style="text-align: center;">Take 2nd EXIT Harrogate A59 </p> <p style="text-align: center;">! CAUTION FINAL TURN on the RIGHT !</p>	52.3	7.1
41	32.5	0.0		<p style="text-align: center;">TURN IMMEDIATE RIGHT INTO DOWER HOUSE HOTEL & SPA</p>	52.3	0.0