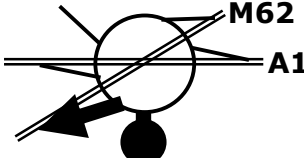

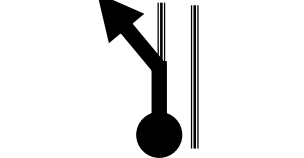
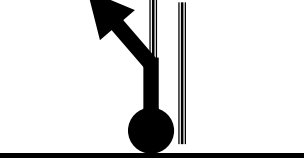
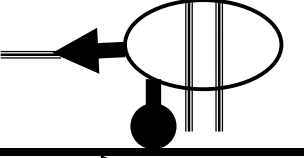

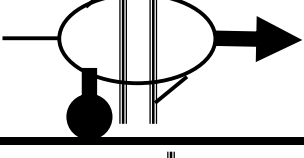
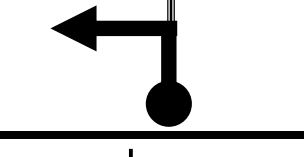
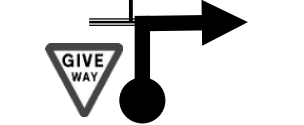


## Yorkshire Ridings - Tulip Map

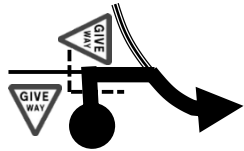
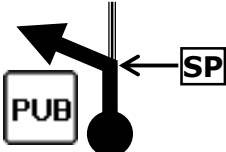


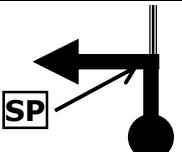
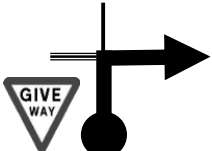





<b>YORKSHIRE RIDINGS MX5 OWNERS CLUB</b>		Date: <b>18th November 2018</b>	<b>GROUP</b>
Run Name: <b>The SEAL RUN</b>		<b>Single</b>	
Hosts: <b>Mike &amp; Carol Brownlow + Cath Conolley</b>		Mobile: <b>07770730774</b>	
Start Point: <b>Ferrybridge Services J33 M62-A1</b>		Postcode: <b>WF11 0AF</b>	
Stop 1: <b>Caistor Lakes</b>		Postcode: <b>LN7 6RX</b>	
Stop 2: <b>RAF Donna Nook</b>		Postcode: <b>LN11 7PA</b>	
Stop 3: <b>PEAR TREE PUB (Lunch)</b>		Postcode: <b>DN36 4AH</b>	
Finish: <b>End of M180; junction with the M18</b>		Postcode: <input type="text"/>	

Tulip No.	MILES		Tulips	Directions	KILOMETRES	
	Cumulative	Distance			Cumulative	Distance
1	<b>0.0</b>	<b>TRIP</b>		<b>ZERO TRIP @  on exit road to roundabout Take 1st EXIT M62 GOOLE HULL</b>	<b>0.0</b>	<b>TRIP</b>
2	<b>11.7</b>	<b>11.7</b>		<b>Junction 35 M18 SCUNTHORPE</b>	<b>18.8</b>	<b>18.8</b>
3	<b>19.0</b>	<b>7.3</b>		<b>Junction 5 M180 SCUNTHORPE Take LEFT HAND Lane</b>	<b>30.6</b>	<b>11.7</b>
4	<b>19.2</b>	<b>0.2</b>		<b>Take the 1st EXIT M180 SCUNTHORPE, GRIMSBY, AIRPORT</b>	<b>30.9</b>	<b>0.3</b>
5	<b>37.7</b>	<b>18.5</b>		<b>Junction 4 LINCOLN A15 SCUNTHORPE A18</b>	<b>60.7</b>	<b>29.8</b>
6	<b>37.8</b>	<b>0.1</b>		<b>Take the 3rd EXIT LINCOLN A15</b>	<b>60.8</b>	<b>0.2</b>
7	<b>44.3</b>	<b>6.5</b>		<b>CAISTOR, WADDINHAM B1205</b>	<b>71.3</b>	<b>10.5</b>
8	<b>45.7</b>	<b>1.4</b>		<b>CAISTOR BRANDY WHARFE B1205</b>	<b>73.5</b>	<b>2.3</b>

## Yorkshire Ridings - Tulip Map

Tulip No.	MILES		Tulips	Directions	KILOMETRES	
	Cumulative	Distance			Cumulative	Distance
9	52.5	6.8		BRIGG HAWSHAM NTH KELSEY B1434	84.5	10.9
10	53.2	0.7		GRASBY OWMBY CAISTOR	85.6	1.1
11	53.8	0.6		CAISTOR CABOURNE	86.6	1.0
12	56.6	2.8		Turn LEFT then Give Way to turn LEFT again No SIGNPOST	91.1	4.5
13	57.0	0.4		Turn LEFT @ sign to CAISTOR LAKES Leisure Park COMFORT BREAK	91.7	0.6
14	0.0	TRIP		ZERO TRIP @ LARGE Brick Gate Posts on the entrance Driveway	0.0	TRIP
15	0.0	0.0		Turn RIGHT @ the Junction with the main road	0.0	0.0
16	1.0	1.0		Turn RIGHT @ 'T' Jnc + Turn LEFT @ A46 then RIGHT HORNCastle LOUTH B1225	1.6	1.6
17	1.8	0.8		ROTHWELL CUXWOLD	2.9	1.3
18	3.7	1.9		Turn RIGHT on bend @ Red LGHQ sign CROXBY THORGANBY BELSY	6.0	3.1
19	6.0	2.3		Turn RIGHT then LEFT THORGANBY SWINHOPE	9.7	3.7

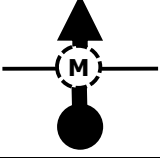
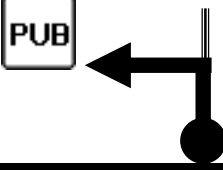

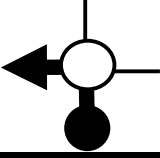
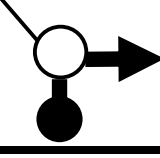

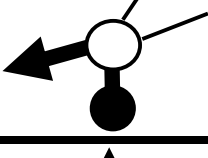
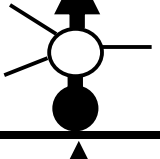
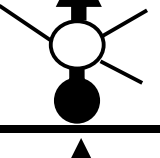


### Yorkshire Ridings - Tulip Map

Tulip No.	MILES		Tulips	Directions	KILOMETRES	
	Cumulative	Distance			Cumulative	Distance
20	8.2	2.2		Turn RIGHT @ dual Give Way Jcn then RIGHT onto Main Road <b>BINBROOK</b>	13.2	3.5
21	8.4	0.2		Turn LEFT @ CLICK'EM Free House Pub <b>WOLD NEWTON</b>	13.5	0.3
22	8.6	0.2		<b>BINBROOK GRIMSBY</b>	13.8	0.3
23	9.7	1.1		<b>WOLD NEWTON LOUTH</b>	15.6	1.8
24	10.1	0.4		<b>NORTH THORSBY</b>	16.3	0.6
25	11.4	1.3		<b>SKEGNESS BOSTON A18</b>	18.3	2.1
26	14.8	3.4		<b>ALL OTHER ROUTES A18</b>	23.8	5.5
27	15.4	0.6		<b>COVENHAM MARSHCHAPEL GRAINTHORPE</b>	24.8	1.0
28	17.5	2.1		<b>MARSHCHAPEL GRAINTHORPE</b>	28.2	3.4
29	20.4	2.9		<b>GRAINTHORPE MABLETHORPE A1031</b>	32.8	4.7
30	24.4	4.0		Turn LEFT @ Axe & Cleaver Pub <b>RAF DONNA NOOK Range Site</b>	39.3	6.4

## Yorkshire Ridings - Tulip Map

Tulip No.	MILES		Tulips	Directions	KILOMETRES	
	Cumulative	Distance			Cumulative	Distance
31	24.9	0.5			40.1	0.8
32	26.4	1.5		 Turn RIGHT @ RANGE B2 Sign	42.5	2.4
33	26.7	0.3		Bear LEFT to SEALS 	43.0	0.5
34	0.0	TRIP		Zero Trip @RAF Bungalow	0.0	TRIP
35	0.1	0.1		Turn LEFT @ main road No SIGNPOST	0.2	0.2
36	1.2	1.1		Turn RIGHT No SIGNPOST	1.9	1.8
37	1.5	0.3		Turn LEFT No SIGNPOST	2.4	0.5
38	1.9	0.4			3.1	0.6
39	2.4	0.5		Turn RIGHT No SIGNPOST onto Conisholme Road	3.9	0.8
40	15.0	12.6		Take the 1st EXIT GRIMSBY A1031	24.1	20.3
40	15.5	0.5		Take the 2nd EXIT	24.9	0.8

## Yorkshire Ridings - Tulip Map

Tulip No.	MILES		Tulips	Directions	KILOMETRES	
	Cumulative	Distance			Cumulative	Distance
41	15.6	0.1		Take the 2nd EXIT	25.1	0.2
42	15.7	0.1		Turn LEFT into the PEAR TREE PUB DN36 4AH LUNCH STOP	25.3	0.2
43	0.0	TRIP		ZERO TRIP @ exit from Car Park	0.0	TRIP
44	0.2	0.2		Take the 1st EXIT  BOSTON A1098	0.3	0.3
45	1.2	1.0		HUMBER BRIDGE IMMINGHAM A16	1.9	1.6
46	2.7	1.5		Continue STRAIGHT On at the next 5 sets of Traffic Lights towards M180	4.3	2.4
47	4.3	1.6		Take the 1st EXIT  IMMINGHAM A180 (M180)	6.9	2.6
48	4.9	0.6		Take the 3rd EXIT  IMMINGHAM HUMBER BRIDGE A180 (M180)	7.9	1.0
49	5.5	0.6		Take the 2nd EXIT  IMMINGHAM HUMBER BRIDGE A180 (M180)	8.9	1.0
50	18.5	13.0		Continue STRAIGHT On & MERGE into the M180	29.8	20.9
51	44.2	25.7		The SOUTH DONCASTER M18 (M1)  LEEDS HULL SCUNTHORPE (M62)	71.1	41.4

**HAVE a SAFE JOURNEY HOME**