

Yorkshire Ridings - Tulip Map

YORKSHIRE RIDINGS MX5 OWNERS CLUB

Date: 22nd APRIL 2018

GROUP

Run Name: SEEKING the 'SOLE' at WHITBY

Single



Hosts: KEITH LEA

Mobile: 07407868691

Start Point: STABLESIDE Tadcaster Road, YORK

Postcode: YO24 1QG

Stop 1: Beadlam Grange, Near Helmsley (Leak & Eat)

Postcode: YO62 7TD

Stop 2: WHITBY PARK and RIDE (A171/B1460)

Postcode: YO21 1TL

Stop 3: HUTTON le HOLE (Loo)

Postcode: YO62 6UB

Finish: STABLESIDE Tadcaster Road, YORK

Postcode: YO24 1QG

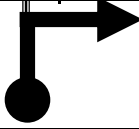



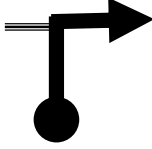

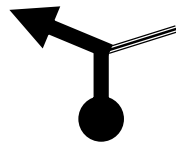
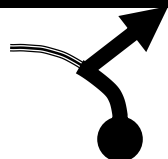
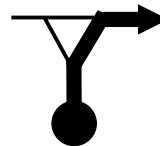
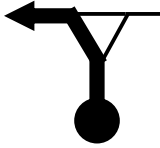
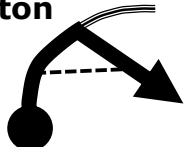


Tulip No.	MILES		Tulips	Directions	KILOMETRES	
	Cumulative	Distance			Cumulative	Distance
1	0.0	TRIP		STABLESIDE Turn LEFT onto Tadcaster Road A1036	0.0	TRIP
2	0.4	0.4		Take the 4th Exit LOCAL TRAFFIC	0.6	0.6
3	0.7	0.3		NO Signpost Continue along MOOR LANE	1.1	0.5
4	1.9	1.2		Take the 4th Exit THIRSK (A19) HARROGATE ((A59) YORK North A1237	3.1	1.9
5	3.4	1.5		Take the 2nd Exit THIRSK HARROGATE YORK North A1237 SCARBOROUGH	5.5	2.4
6	4.5	1.1		Take the 2nd Exit THIRSK (A19) YORK North A1237 SCARBOROUGH (A64)	7.2	1.8
7	5.1	0.6		Take the 1st Exit THIRSK (A19) YORK North A1237 SCARBOROUGH (A64)	8.2	1.0
8	5.8	0.7		Take the 1st Exit THIRSK (A19)	9.3	1.1

Yorkshire Ridings - Tulip Map

Tulip No.	MILES		Tulips	Directions	KILOMETRES	
	Cumulative	Distance			Cumulative	Distance
9	6.8	1.0		FOREST of GALTREES Golf Club	10.9	1.6
10	9.1	2.3		NO Signpost	14.6	3.7
11	9.9	0.8		SHERIFF HUTTON HELMSLEY B1363	15.9	1.3
12	13.7	3.8	Sutton on Forest 	STILLINGTON HELMSLEY B1363	22.0	6.1
13	14.2	0.5		STILLINGTON HELMSLEY B1363	22.9	0.8
14	16.2	2.0	Stillington 	BRANSBY HELMSLEY B1363	26.1	3.2
15	21.0	4.8		Bear RIGHT/AHEAD HOVINGHAM MALTON	33.8	7.7
16	21.9	0.9		COULTON HOVINGHAM MALTON	35.2	1.4
17	25.2	3.3		STONEGRAVE HELMSLEY B1257	40.6	5.3
18	31.4	9.5		SCARBOROUGH A170	50.5	15.3
19	32.8	1.4	Helmsley 	Take the 3rd Exit SCARBOROUGH Flamingo Land A170	52.8	2.3

Turn RIGHT

Yorkshire Ridings - Tulip Map

Tulip No.	MILES		Tulips	Directions	KILOMETRES	
	Cumulative	Distance			Cumulative	Distance
20	34.6	1.8		Beadlam Grange Farm Shop & Tea Rooms WE LEAVE @ 12:15	55.7	2.9
Turn Right into the Field to Park				Entrance into Fold Yard area for pre-arranged Snack Meal		
21	0.0	TRIP		NO Signpost Turn RIGHT onto A170	0.0	TRIP
22	4.0	4.0	Kirkbymoorside 	Take the 2nd Exit SCARBOROYGH A170	6.4	6.4
23	8.4	4.4		WRELTON CROPTON ROSEDALE	13.5	7.1
24	8.5	0.1		ROSEDALE CROPTON	13.7	0.2
25	8.7	0.2		CAWTHORN	14.0	0.3
26	10.8	2.1		NO Signpost	17.4	3.4
27	13.1	2.3		STAPE ! Road ahead contains FORDS & SHEEP !	21.1	3.7
28	18.4	5.3		FOLLOW the ROAD !! FORD with WATER !!	29.6	8.5
29	23.6	5.2	Egton 	GROMONT SLEIGHTS N York Moors R'lwy	38.0	8.4
30	23.0	0.3	 	NO Signpost	23.5	0.5

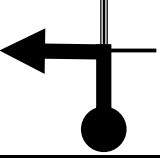

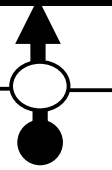
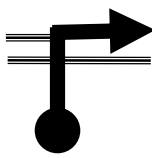

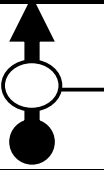
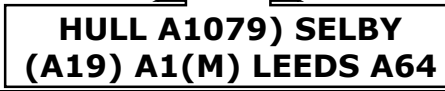
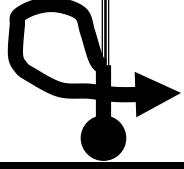
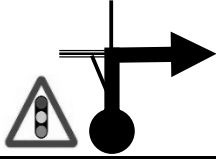
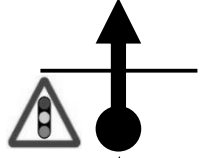
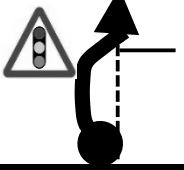
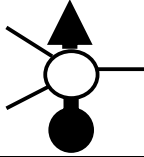
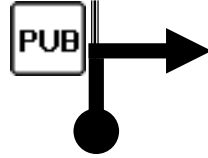
Yorkshire Ridings - Tulip Map

Tulip No.	MILES		Tulips	Directions	KILOMETRES	
	Cumulative	Distance			Cumulative	Distance
30	23.9	0.3			38.9	0.3
31	24.3	0.4		NO Signpost	39.1	0.6
32	27.2	2.9	Aislaby cenotaph 	NO Signpost	43.8	4.7
33	28.3	1.1			45.5	1.8
34	28.5	0.2 driveway 	Take the 1st exit WHITBY SCARBOROUGH PARK & RIDE A171	45.9	0.3
35	28.9	0.4		Cross Butts Roundabout 	46.5	0.6
<div style="display: flex; align-items: center;"> <div style="writing-mode: vertical-rl; transform: rotate(180deg); font-weight: bold; margin-right: 10px;">WHITBY Park & Ride</div> <div style="border: 1px solid black; padding: 5px;"> <p>Route Map</p> </div> <div style="margin-left: 10px;"> <p>15 Minute service: Service P1 via West Cliff on the hour & ½ hour and Service P2 direct ¾ to and ¼ past the hour to Whitby Bus Station (Stand 3) behind Rail Station; both take 14 mins. Both return direct 44, 59, 14 & 29 mins around the hour taking 6 minutes.</p> <p>Fares return: Basic: £2.50, Senior Bus pass: £1.50</p> <div style="border: 2px solid red; padding: 5px; text-align: center; font-weight: bold; font-size: 1.2em;">WE LEAVE @ 15:45</div> <p style="text-align: center; font-weight: bold; font-size: 1.1em;">2½ Hour DIY Fish & Chips stop</p> </div> </div>						
36	0.0	TRIP		Exit Park & Ride & take the 3rd Exit GUISBOROUGH TEESIDE A171 	0.0	TRIP
37	0.3	0.3		Take the 1st Exit SLEIGHTS GOATHLAND PICKERING A169	0.5	0.5
38	2.4	2.1			3.9	3.4
39	6.7	4.3	Egton 	Bear LEFT 	10.8	6.9

Yorkshire Ridings - Tulip Map

Tulip No.	MILES		Tulips	Directions	KILOMETRES	
	Cumulative	Distance			Cumulative	Distance
40	7.8	1.1		Bear RIGHT/AHEAD 	12.6	1.8
41	16.0	8.2	Rosedale Abbey 		25.7	13.2
42	16.1	0.1		HUTTON le HOLE via Chimney Bank ! 30% uphill twisty gradient !	25.9	0.2
43	19.8	3.7		NO Signpost	31.9	6.0
44	20.0	0.2		Hutton le Hole public Car Park & Toilets <u>15 min Loo break</u> next section 36 miles!	32.2	0.3
45	0.0	TRIP		Turn LEFT from Car Park	0.0	TRIP
46	0.1	0.1			0.2	0.2
47	2.8	2.7		Turn LEFT then RIGHT 	4.5	4.3
48	7.9	5.1			12.7	8.2
49	9.4	1.5			15.1	2.4
50	12.4	3.0		Turn RIGHT onto slip road & RIGHT onto B1257 HELMSLEY	20.0	4.8

Yorkshire Ridings - Tulip Map

Tulip No.	MILES		Tulips	Directions	KILOMETRES	
	Cumulative	Distance			Cumulative	Distance
51	13.8	1.4			22.2	2.3
52	16.8	3.0	Castle Howard 	Take the 2nd Exit NO Signpost	27.0	4.8
53	20.3	3.5		! CAUTION turning RIGHT onto A64 ! 	32.7	5.6
54	27.6	7.3		Take the 1st Exit 	44.4	11.7
55	35.5	7.9		Bear LEFT onto slip road YORK (SW) A1036	57.1	12.7
56	36.2	0.7		LH Lane & Turn RIGHT YORK A1036 Racecourse	58.3	1.1
57	36.2	0.0		Keep in LH Lane YORK A1036	58.3	0.0
58	36.3	0.1		Keep in LH Lane YORK City Centre	58.4	0.2
59	36.6	0.3		Take 3rd Exit CITY CENTRE A1036	58.9	0.5
60	37.1	0.5		Turn RIGHT STABLESIDE	59.7	0.8