

Run Title: **MERRY XMAS 5er's**

Single

Hosts: **Andy\* & Wendy Henwood + Keith Lea**

Mobile: **\*07508890798**

Start Point: **The Balloon Tree Farm Shop & Café**

Postcode: **YO41 1NB**



Stop 1: **Thornton Dale - Public Car Park**

Postcode: **YO18 7SD**


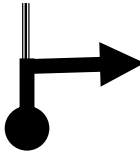


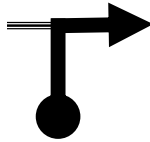

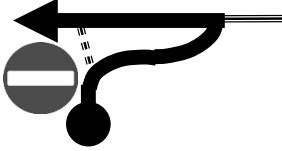

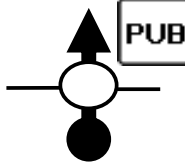



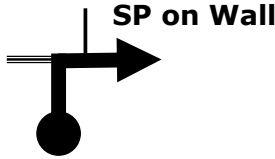

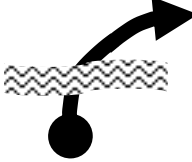

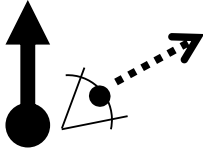




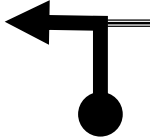
Stop 2: **The Moors National Park Centre, Danby**

Postcode: **YO212NB**



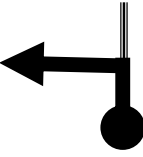
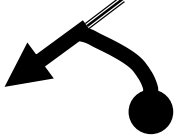
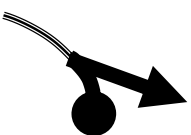

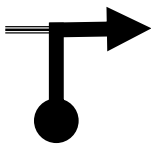
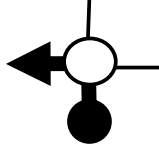
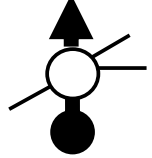
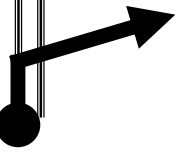

Finish: **The Black a Moor Inn - Ripon**


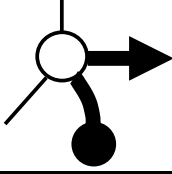
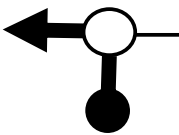
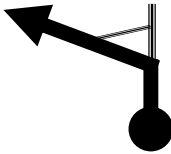
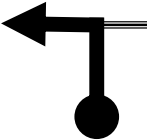
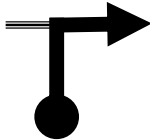
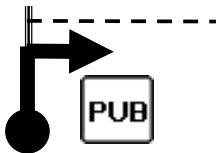
Postcode: **HG4 5AA**

| Tulip No. | Units      | Miles       | Klm         | Tulips | Directions   |
|-----------|------------|-------------|-------------|--------|--|
|           | Distance   | <b>TRIP</b> | <b>TRIP</b> |        | <b>Turn LEFT out of the Balloon Tree Car Park A166</b> |
|           | Cumulative | <b>0.0</b>  | <b>0.0</b>  |        |  |
|           | Distance   | <b>0.2</b>  | <b>0.3</b>  |        |  |
|           | Cumulative | <b>0.2</b>  | <b>0.3</b>  |        |  |
|           | Distance   | <b>12.1</b> | <b>19.5</b> |        |  |
|           | Cumulative | <b>12.3</b> | <b>19.8</b> |        |  |
|           | Distance   | <b>0.3</b>  | <b>0.5</b>  |        |  |
|           | Cumulative | <b>12.6</b> | <b>20.3</b> |        |  |
|           | Distance   | <b>0.7</b>  | <b>1.1</b>  |        |  |
|           | Cumulative | <b>13.3</b> | <b>21.4</b> |        |  |
|           | Distance   | <b>0.7</b>  | <b>1.1</b>  |        |  |
|           | Cumulative | <b>14.0</b> | <b>22.5</b> |        |  |
|           | Distance   | <b>0.3</b>  | <b>0.5</b>  |        |  |
|           | Cumulative | <b>14.3</b> | <b>23.0</b> |        |  |
|           | Distance   | <b>2.7</b>  | <b>4.3</b>  |        |  |
|           | Cumulative | <b>17.0</b> | <b>27.4</b> |        |  |

| Tulip No.  | Units      | Miles | Klm  | Tulips   | Directions   |
|--|------------|-------|------|--|--|
|                 | Distance   | 3.8   | 6.1  |     | <b>TURN RIGHT</b> into the<br><b>THORNTON DALE</b><br>Public Car Park<br>Lakeside Toilets                      |
|  | Cumulative | 20.8  | 33.5 |  |  |
| <b>45 MINUTE COMFORT BREAK</b>   |            |       |      |    |  |
|                 | Distance   | 0.0   | TRIP |     | <b>TURN RIGHT</b> from<br><b>CAR PARK</b> toward<br><b>Village centre</b>                                      |
|  | Cumulative | 0.0   | 0.0  |  |  |
|                 | Distance   | 0.2   | 0.3  |    | <b>Follow the road round</b><br><b>TURN LEFT</b><br><b>PICKERING A170</b>                                      |
|  | Cumulative | 0.2   | 0.3  |  |  |
|                 | Distance   | 2.2   | 3.5  |    | <b>THIRSK A170</b><br><b>!! Prepare to TURN RIGHT !!</b>   |
|  | Cumulative | 2.4   | 3.9  |  |  |
| <b>13</b><br> | Distance   | 0.1   | 0.2  |   | <b>MOVE to RH LANE &amp;</b><br><b>TURN RIGHT</b><br><b>after Horseshoe Inn</b>                                |
|  | Cumulative | 2.5   | 4.0  |  |  |
| <b>14</b><br> | Distance   | 0.3   | 0.5  |  | <b>TURN RIGHT</b><br><b>Newton on Rawcliffe</b><br><b>STAPE</b>  |
|  | Cumulative | 2.7   | 4.3  |  |  |
| <b>15</b><br> | Distance   | 10.7  | 17.2 |   | <b>FOLLOW the ROAD</b><br><b>!! FORD with WATER !!</b>   |
|  | Cumulative | 13.4  | 21.6 |  |  |
| <b>16</b><br> | Distance   | 2.2   | 3.5  |  | <br><b>VIEW of WHITBY</b> |
|  | Cumulative | 15.6  | 25.1 |  |  |
| <b>17</b><br> | Distance   | 2.0   | 3.2  |   | <b>Toilets</b><br><b>GLAISDALE</b><br><b>Signpost on LHS</b>   |
|  | Cumulative | 17.6  | 28.3 |  |  |
| <b>18</b><br> | Distance   | 1.1   | 1.8  |   | <b>GLAISDALE</b>   |
|  | Cumulative | 18.7  | 30.1 |  |  |

| Tulip No.               | Units      | Miles | Klm  | Tulips  | Directions   |  |  |          |
|-------------------------|------------|-------|------|---|--|--|--|----------|
| 19                      | Distance   | 2.5   | 4.0  |   | BEAR LEFT/STRAIGHT ON to FRYUP                                       |  |  |          |
|                         | Cumulative | 21.2  | 34.1 |   |  |  |  |          |
| 20                      | Distance   | 1.9   | 3.1  |   |  |  |  |          |
|                         | Cumulative | 23.1  | 37.2 |   |  |  |  |          |
| 21                      | Distance   | 0.7   | 1.1  |   | DANBY<br>TURN LEFT @ 'T' JUNCTION                                    |  |  |          |
|                         | Cumulative | 23.8  | 38.3 |   |  |  |  |          |
| 22                      | Distance   | 1.3   | 2.1  | PARK FACING OUT FROM THE CENTRE BUILDINGS<br> | TURN LEFT after MOORS CENTRE Car Park through Gate onto GRASSED AREA |  |  |          |
|                         | Cumulative | 25.1  | 40.4 |   |  |  |  |          |
| 45 MINUTE COMFORT BREAK |            |       |      | Woolly Sheep CAFE<br>Upper Lower              | CENTRE<br>Wall   |  |  | CAR PARK |
| 23                      | Distance   | TRIP  | TRIP |   | TURN LEFT from The Moors Centre                                      |  |  |          |
|                         | Cumulative | 0.0   | 0.0  |   |  |  |  |          |
| 24                      | Distance   | 0.6   | 1.0  |   | CASTLETON<br>Turn RIGHT then LEFT                                    |  |  |          |
|                         | Cumulative | 0.6   | 1.0  |   |  |  |  |          |
| 25                      | Distance   | 1.7   | 2.7  |   | COMMONDALE   |  |  |          |
|                         | Cumulative | 2.3   | 3.7  |   |  |  |  |          |
| 26                      | Distance   | 0.9   | 1.4  |   | KILDALE STOKESLEY  |  |  |          |
|                         | Cumulative | 3.2   | 5.1  |   |  |  |  |          |
| 27                      | Distance   | 1.2   | 1.9  |   | KILDALE STOKESLEY  |  |  |          |
|                         | Cumulative | 4.4   | 7.1  |   |  |  |  |          |
| 28                      | Distance   | 2.0   | 3.2  |   | KILDALE STOKESLEY  |  |  |          |
|                         | Cumulative | 6.4   | 10.3 |   |  |  |  |          |

| Tulip No. | Units      | Miles | Klm  | Tulips   | Directions   |
|-----------|------------|-------|------|--|--|
| 29        | Distance   | 2.8   | 4.5  |     | BATTERSBY<br>INGLEBY GREENHOW                                    |
|           | Cumulative | 9.2   | 14.8 |  |  |
| 30        | Distance   | 2.0   | 3.2  |     | GREAT BOUGHTON<br>HELMSLEY                                       |
|           | Cumulative | 11.2  | 18.0 |  |  |
| 31        | Distance   | 0.5   | 0.8  |     | CHOP GATE  |
|           | Cumulative | 11.7  | 18.8 |  |  |
| 32        | Distance   | 2.4   | 3.9  |     | HELMSLEY B1257<br>!! POOR ROAD<br>SURFACE !!                     |
|           | Cumulative | 14.1  | 22.7 |  |  |
| 33        | Distance   | 11.2  | 18.0 |     | HAWNSBY  |
|           | Cumulative | 25.3  | 40.7 |  |  |
| 34        | Distance   | 2.4   | 3.9  |   | BOLTBY   |
|           | Cumulative | 27.7  | 44.6 |  |  |
| 35        | Distance   | 8.3   | 13.4 |   | THIRSK A170<br>Carpenters Arms @<br>33.9 emergency Loo<br>stop   |
|           | Cumulative | 36.0  | 57.9 |  |  |
| 36        | Distance   | 0.8   | 1.3  |   | YORK (A19)<br>WETHERBY & the<br>SOUTH (A168)                     |
|           | Cumulative | 36.8  | 59.2 |  |  |
| 37        | Distance   | 0.4   | 0.6  |   | YORK A19   |
|           | Cumulative | 37.2  | 59.9 |  |  |
| 38        | Distance   | 0.3   | 0.5  |  | GET into RH LANE<br>The NORTH<br>The SOUTH (A1)<br>RIPON         |
|           | Cumulative | 37.5  | 60.4 |  |  |
| 39        | Distance   | 0.2   | 0.3  |   | Follow the route onto<br>the SLIPROAD and<br>enter the A168 (A1) |
|           | Cumulative | 37.7  | 60.7 |  |  |

| Tulip No.            | Units      | Miles | Klm  | Tulips  | Directions   |
|----------------------|------------|-------|------|---|--|
| 40                   | Distance   | 6.2   | 10.0 |              | The NORTH<br>BOROUGHBRIDGE<br>A168<br>RIPON B6265                          |
|                      | Cumulative | 43.9  | 70.7 |   |  |
| 41                   | Distance   | 0.3   | 0.5  |              | The NORTH<br>SCOTCH CORNER<br>A1<br>Rainton                                |
|                      | Cumulative | 44.2  | 71.1 |   |  |
| 42                   | Distance   | 0.2   | 0.3  |              | The NORTH<br>SCOTCH CORNER<br>A1(M)  |
|                      | Cumulative | 44.4  | 71.5 |   |  |
| 43                   | Distance   | 2.0   | 3.2  |              | COPT<br>HEWICK   |
|                      | Cumulative | 46.4  | 74.7 |   |  |
| 44                   | Distance   | 0.8   | 1.3  |             | RIPON<br>BORO' BRIDGE  |
|                      | Cumulative | 47.2  | 76.0 |   |  |
| 45                   | Distance   | 0.6   | 1.0  |            | RIPON<br>B6265   |
|                      | Cumulative | 47.8  | 76.9 |   |  |
| 46                   | Distance   | 0.1   | 0.2  |            | TURN 'Right' into the<br>BLACK MOOR INN Car<br>Park<br>(Close to pub wall) |
|                      | Cumulative | 47.9  | 77.1 |   |  |
| <b>ROUGH TIMINGS</b> |            |       |      | Start 10:00<br>10:45 Thornton Dale<br>11.30 Leave TLD<br>12.30 Moors Centre<br>13.30 Leave MC | Est. Arrive Black Moor Inn<br>15.00  |