

Yorkshire Ridings - Tulip Map

YORKSHIRE RIDINGS MX5 OWNERS CLUB

Date: **28 October 2017**

Run Name: **The Spooktacular Ghost Train Run**



Hosts: **Kevin and Diane**

Mobile: **07784 245610**

Start Point: **Ferrybridge Services**

Postcode: **WF11 8PT**

Stop 1: **STOCKFELD Stockfield Park**

Postcode: **LS22 4AN**

Stop 2:

Postcode:

Finish/Stop 3: **The Sidings**

Postcode: **YO30 1BT**

Tulip No.	Cumulative highlighted in this colour	Input data to Yellow highlighted cell		GROUP: A	= Main Route = Mini Roundabout	Input Miles	Input Cumulative
		Miles	Klm			Units	Format
1	Distance	Zero Trip	Zero Trip			<i>ZERO TRIP at roundabout as you leave the services</i>	
	Cumulative	0.0	0.0				
2	Distance	0.4	0.6			Roundabout Fifth Exit SP A162	
	Cumulative	0.4	0.6				
3	Distance	1.6	2.6			Roundabout Straight over	
	Cumulative	2.0	3.2				
4	Distance	0.1	0.2			Turn off left Just after roundabout SP South Milford	
	Cumulative	2.1	3.4				
5	Distance	0.3	0.5			Roundabout Second Exit SP Sutton/Birkin	
	Cumulative	2.4	3.9				
6	Distance	3.2	5.1			T Junction Turn Left SP Birkin	
	Cumulative	5.6	9.0				
7	Distance	0.2	0.3			Right Turn SP Haddersley	
	Cumulative	5.8	9.3				

Yorkshire Ridings - Tulip Map

YORKSHIRE RIDINGS MX5 OWNERS CLUB

Date: **28 October 2017**

Run Name: **The Spooktacular Ghost Train Run**



Hosts: **Kevin and Diane**

Mobile: **07784 245610**

Start Point: **Ferrybridge Services**

Postcode: **WF11 8PT**

Stop 1: **STOCKFELD Stockfield Park**

Postcode: **LS22 4AN**

Stop 2:

Postcode:



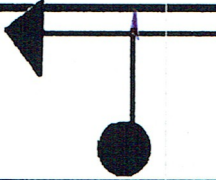



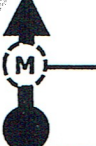





Finish/Stop 3: **The Sidings**

Postcode: **YO30 1BT**

Tulip No.	Cumulative highlighted in this colour	Input data to Yellow highlighted cell		GROUP: A	= Main Route = Mini Roundabout	Input Miles	Input Cumulative
		Miles	Klm			Units	Format
1	Distance	Zero Trip	Zero Trip			<i>ZERO TRIP at roundabout as you leave the services</i>	
	Cumulative	0.0	0.0				
2	Distance	0.4	0.6			Roundabout Fifth Exit SP A162	
	Cumulative	0.4	0.6				
3	Distance	1.6	2.6			Roundabout Straight over	
	Cumulative	2.0	3.2				
4	Distance	0.1	0.2			Turn off left Just after roundabout SP South Milford	
	Cumulative	2.1	3.4				
5	Distance	0.3	0.5			Roundabout Second Exit SP Sutton/Birkin	
	Cumulative	2.4	3.9				
6	Distance	3.2	5.1			T Junction Turn Left SP Birkin	
	Cumulative	5.6	9.0				
7	Distance	0.2	0.3			Right Turn SP Haddersley	
	Cumulative	5.8	9.3				




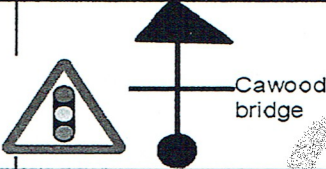
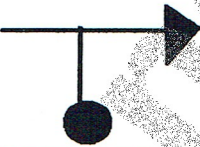







Yorkshire Ridings - Tulip Map

The Spooktacular Ghost Train Run

Tulip No.	Cumulative highlighted in this colour		Input data to Yellow highlighted cell	 = Main Route	 = Mini Roundabout
	Miles	Klm			
8	Distance	3.3	5.3		† Junction Turn Left A19 Busy Junction
	Cumulative	9.1	14.6		
9	Distance	2.4	3.9		Roundabout 2nd Exit SP Brayton
	Cumulative	11.5	18.5		
10	Distance	0.6	1.0		† Junction with Lights Straight over
	Cumulative	12.1	19.5		
11	Distance	1.0	1.6		RAILWAY CROSSING Straight Over
	Cumulative	13.1	21.1		
12	Distance	0.1	0.2		Mini Roundabout Straight Over
	Cumulative	13.2	21.2		
13	Distance	0.2	0.3		Keep To Right Hand Lane At Junction
	Cumulative	13.4	21.6		
14	Distance	0.3	0.5		Traffic Lights Straight on
	Cumulative	13.7	22.0		
15	Distance	0.1	0.2		Turn Left SP Cawood B1233
	Cumulative	13.8	22.2		
16	Distance	0.4	0.6		Mini Roundabout Turn Right SP Wistow/Cawood
	Cumulative	14.2	22.9		
17	Distance	0.8	1.3		Keep Right
	Cumulative	15.0	24.1		



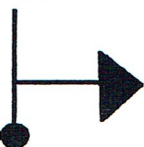

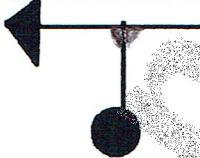

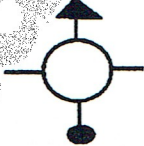
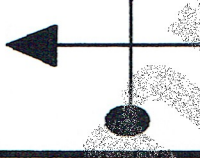



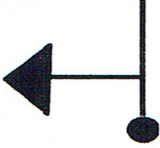
Yorkshire Ridings - Tulip Map

The Spooktacular Ghost Train Run

Tulip No.	Cumulative highlighted in this colour	Input data to Yellow highlighted cell		 = Main Route	 = Mini Roundabout
		Miles	Klm		
18	Distance	3.2	5.1		Roundabout Turn Right SP York B1233
	Cumulative	18.2	29.3		
19	Distance	0.2	0.3		Cross Roads Straight Over
	Cumulative	18.4	29.6		
20	Distance	4.2	6.8		T Junction Turn Right No SP Ulleskelf/B1223
	Cumulative	22.6	36.4		
21	Distance	2.3	3.7		T Junction Turn Right SP Tadcaster A162
	Cumulative	24.9	40.1		
22	Distance	1.9	3.1		T Junction RH Lane SP Town Centre /Boston Spa
	Cumulative	26.8	43.1		
23	Distance	0.3	0.5		Junction Straight Over
	Cumulative	27.1	43.6		
24	Distance	0.1	0.2		Cross Roads Turn Left SP Wighill/Thorpe Arch
	Cumulative	27.2	43.8		
25	Distance	2.3	3.7		Turn Left SP Walton/Thorp Arch
	Cumulative	29.5	47.5		
26	Distance	1.2	1.9		CAUTION SPEED CAMERA AFTER ROUNDABOUT 30 MPH
	Cumulative	30.7	49.4		
27	Distance	0.0	0.0		Roundabout Straight Over SP Wetherby/ A1
	Cumulative	30.7	49.4		



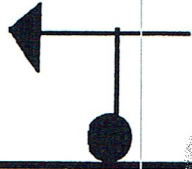
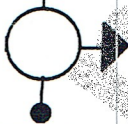





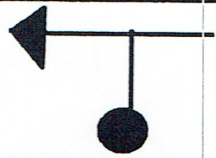
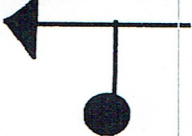
Yorkshire Ridings - Tulip Map

The Spooktacular Ghost Train Run

Tulip No.	Cumulative highlighted in this colour	Input data to Yellow highlighted cell		 = Main Route	 = Mini Roundabout
		Miles	Klm		
28	Distance	0.8	1.3		Turn Right SP Walton <i>SMIDDY HILL</i>
	Cumulative	31.5	50.7		
29	Distance	0.1	0.2		Turn Right SP Bickerton/Tockwith
	Cumulative	31.6	50.9		
30	Distance	1.1	1.8		T Junction Turn Left onto Rudgate Roman Road
	Cumulative	32.7	52.6		
31	Distance	1.2	1.9		Cross Roads Turn Left onto York Rd SP B1224 Wetherby
	Cumulative	33.9	54.6		
32	Distance	2.3	3.7		Rondabout Second Exit Sp Wetherby
	Cumulative	36.2	58.3		
33	Distance	1.2	1.9		Cross Roads Turn Left SP Wetherby Town Centre
	Cumulative	37.4	60.2		
34	Distance	0.1	0.2		Roundabout Straight Over
	Cumulative	37.5	60.4		
35	Distance	0.4	0.6		Roundabout Second Exit Onto Main Street
	Cumulative	37.9	61.0		
36	Distance	0.2	0.3		Roundabout Second Exit SP Stockeld Park A661
	Cumulative	38.1	61.3		
37	Distance	1.7	2.7		Turn Left Into Stockeld Park
	Cumulative	39.8	64.1		



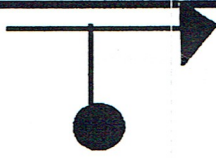
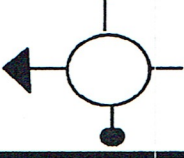

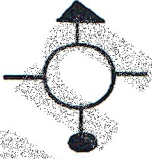
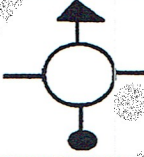


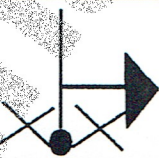
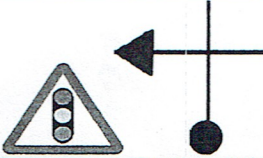
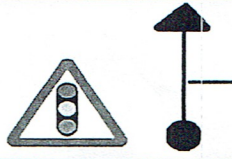
Yorkshire Ridings - Tulip Map

The Spooktacular Ghost Train Run

Tulip No.	Cumulative highlighted in this colour	Input data to Yellow highlighted cell		 = Main Route	 = Mini Roundabout
		Miles	Klm		
38	Distance	Zero Trip	Zero Trip		
	Cumulative	0.0	0.0		ZERO TRIP ON EXIT
39	Distance	Zero Trip	Zero Trip		
	Cumulative	0.0	0.0		Turn Left Out Of Park
40	Distance	1.1	1.8		
	Cumulative	1.1	1.8		Roundabout Second Exit SP Harrogate A661
41	Distance	0.3	0.5		
	Cumulative	1.4	2.3		Right Turn SP NORTH DEIGHTON
42	Distance	1.5	2.4		
	Cumulative	2.9	4.7		Tjunction Turn Left SP Knaresborough
43	Distance	0.5	0.8		
	Cumulative	3.4	5.5		Turn Right SP Cowthorpe
44	Distance	7.5	12.1		
	Cumulative	10.9	17.5		Roundabout 2nd Exit
45	Distance	0.1	0.2		
	Cumulative	11.0	17.7		Cross Roads Straight Over SP Askam Richard
46	Distance	3.8	6.1		
	Cumulative	14.8	23.8		T Junction Turn Left SP York
47	Distance	0.9	1.4		
	Cumulative	15.7	25.3		T Junction Turn Left SP Askam Brian




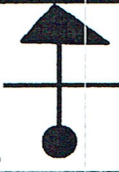

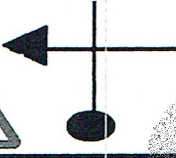


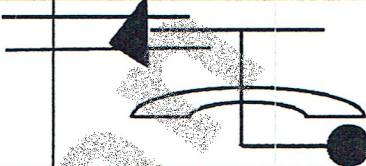








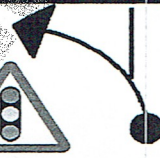


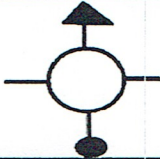
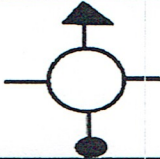
Yorkshire Ridings - Tulip Map

The Spooktacular Ghost Train Run



Tulip No.	Cumulative highlighted in this colour	Input data to Yellow highlighted cell		 = Main Route	 = Mini Roundabout
		Miles	Klm		
48	Distance	0.4	0.6		Tjunction Turn Right SP Acomb/York
	Cumulative	16.1	25.9		
49	Distance	0.9	1.4		Roundabout First Exit SP York A1237
	Cumulative	17.0	27.4		
50	Distance	1.4	2.3		Roundabout Third Exit SP Acomb B1224
	Cumulative	18.4	29.6		
51	Distance	0.6	1.0		Roundabout Second Exit
	Cumulative	19.0	30.6		
52	Distance	0.4	0.6		Roundabout Second Exit
	Cumulative	19.4	31.2		
53	Distance	0.1	0.2		Junction Straight On SP City Centre
	Cumulative	19.5	31.4		
54	Distance	0.7	1.1		Junction Straight On
	Cumulative	20.2	32.5		
55	Distance	0.4	0.6		Junction Turn Right after steel trelis bridge SP A64
	Cumulative	20.6	33.2		
56	Distance	0.1	0.2		Cross Roads TurnLeft SP A1063
	Cumulative	20.7	33.3		
57	Distance	0.1	0.2		Junction Straight On
	Cumulative	20.8	33.5		

Yorkshire Ridings - Tulip Map



The Spooktacular Ghost Train Run

Tulip No.	Cumulative highlighted in this colour	Input data to Yellow highlighted cell		 = Main Route	 = Mini Roundabout	
		Miles	Klm			
58	Distance	0.1	0.2			Junction Straight On
	Cumulative	20.9	33.6			
59	Distance	0.1	0.2			Cross Road Turn Left On to Station Road
	Cumulative	21.0	33.8			
60	Distance	0.3	0.5			Junction Straight On
	Cumulative	21.3	34.3			
61	Distance	0.1	0.2			KEEP LEFT after the Lights and Follow Road over Bridge
	Cumulative	21.4	34.4			
62	Distance	0.2	0.3			Junction Turn Left In front of York Minster
	Cumulative	21.6	34.8			
63	Distance	0.1	0.2			Junction Turn Left SP A19
	Cumulative	21.7	34.9			
64	Distance	0.7	1.1			Junction Straight On SP A19
	Cumulative	22.4	36.0			
65	Distance	0.1	0.2			Bear Left At Lights Follow A19
	Cumulative	22.5	36.2			
66	Distance	1.3	2.1			Junction Follow A19
	Cumulative	23.8	38.3			
67	Distance	0.2	0.3			Roundabout Second Exit SP A19 Thirsk
	Cumulative	24.0	38.6			

The Spooktacular Ghost Train Run



Tulip No.	Cumulative highlighted in this colour	Input data to Yellow highlighted cell		 = Main Route	 = Mini Roundabout
		Miles	Klm		

Yorkshire Ridings - Tulip Map

68	Distance	2.4	3.9			Turn Left on to Station Lane
	Cumulative	26.4	42.5			
69	Distance	0.2	0.3		SIDINGS 	Turn Left In to The Sidings YO30 1BT
	Cumulative	26.6	42.8			

BUY www.hamrick.com

Yorkshire Ridings - Tulip Map

68	Distance	2.4	3.9			Turn Left on to Station Lane
	Cumulative	26.4	42.5			
69	Distance	0.2	0.3	SIDINGS		Turn Left In to The Sidings YO30 1BT
	Cumulative	26.6	42.8			

BUY www.hamrick.com