

Yorkshire Ridings - Tulip Map

YORKSHIRE RIDINGS MX5 OWNERS CLUB

Date: **03 September 2017**



Run Name: **Peaks and Troughs**

Hosts: **Peter & Maureen West**

Mobile: **07806803046**

Start Point: **Dalesway, Bingley**

Postcode: **BD20 5NH**

Stop 1: **Watershed Mill, Settle**

Postcode: **BD24 9LR**

Stop 2: **Bridgehouse Tea Rooms, Wray**

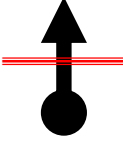


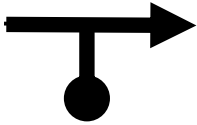


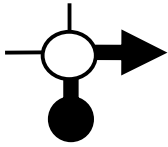








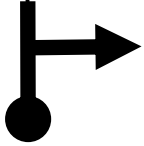



Postcode: **LA2 8QP**

Finish/Stop 3: **Anchor Inn, Gargrave**





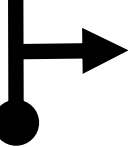



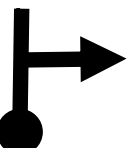








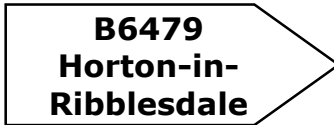
Postcode: **BD23 3NA**

Tulip No.	Input Miles	Input Select	Tulip Object	Directions	GROUP: Single	
	Units	Format			Select	Distance
1	Miles			Left out of Car Park	Kilometres	
	Select	Distance			Select	Distance
	0.0	Zero Trip			0.0	Zero Trip
2	0.5	0.5			0.8	0.8
3	1.2	0.7		Over Mini Rbt.	1.9	1.1
4	5.7	4.5		Speed humps at Burley Woodhead	9.2	7.2
5	9.5	3.8		Over Mini Rbt.	15.3	6.1
6	9.9	0.4		1st Exit at Mini Rbt.	15.9	0.6
7	10.0	0.1		Right turn, stay in Left Hand Lane	16.1	0.2

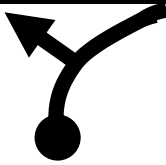


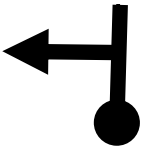


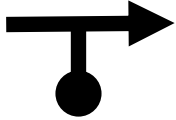
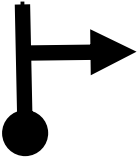

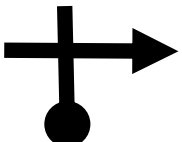
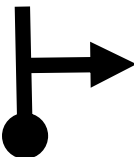
Yorkshire Ridings - Tulip Map

	Miles				Kilometres	
	Select	Distance			Select	Distance
8	10.1	0.1			Straight on at Traffic Lights	16.3 0.2
9	10.4	0.3			Left turn	16.7 0.5
10	15.5	5.1			Right at T Junction	24.9 8.2
11	15.8	0.3			A59 Skipton	25.4 0.5
12	16.2	0.4			3rd Exit B6160 Bolton Abbey	26.1 0.6
13	26.3	10.1			B6265 Kettlewell Skipton	42.3 16.3
14	26.3	0.0			B6265 Cracoe Skipton	42.3 0.0
15	29.0	2.7			Hetton Gargrave	46.7 4.3
16	30.2	1.2			Winterburn Airton	48.6 1.9
17	32.1	1.9			Airton Malham	51.7 3.1
18	34.4	2.3			Kirkby Malham	55.4 3.7

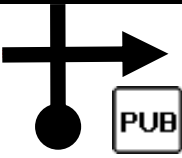
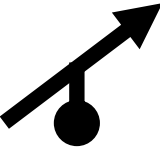

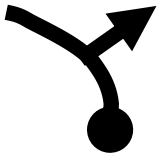
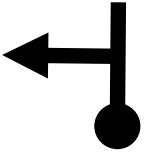



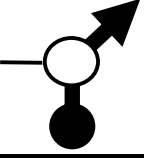
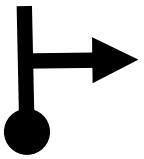
Yorkshire Ridings - Tulip Map

19	Miles				Kilometres	
	Select	Distance			Select	Distance
	34.5	0.1			55.5	0.2
20	37.5	3.0		Caution, Road from right has right of way and is hard to see	60.4	4.8
21	40.7	3.2		Turn RT. Opposite Settle Social Club	65.5	5.1
22	41.1	0.4			66.1	0.6
23	41.3	0.2		Left into Watershed Mill	66.5	0.3
24	0.0	Zero Trip		Left out of Car Park	0.0	Zero Trip
25	0.4	0.4			0.6	0.6
26	3.3	2.9			5.3	4.7
27	5.0	1.7			8.0	2.7
28	6.2	1.2			10.0	1.9
29	6.3	0.1			10.1	0.2

Yorkshire Ridings - Tulip Map

30	Miles			Helwith Bridge Austwick	Kilometres	
	Select	Distance			Select	Distance
	7.9	1.6			12.7	2.6
31	11.2	3.3		Right at T Junction just past Gamecock	18.0	5.3
32	11.9	0.7		A65 Ingleton Kendal	19.2	1.1
33	12.9	1.0		Clapham Station	20.8	1.6
34	23.6	10.7		B6478 Slaidburn	38.0	17.2
35	26.5	2.9		Comfort stop at Slaidburn if required	42.6	4.7
36	31.1	4.6		Lancaster Trough of Bowland	50.1	7.4
37	40.7	9.6		Turn right into parking area for Jubilee Tower 10-15 mins photo stop, Dip on entry	65.5	15.4
38	40.7	0.0		Right out of car park	65.5	0.0
39	42.6	1.9		Caton Rigg Lane	68.6	3.1
40	43.9	1.3		Right turn onto Littledale Road	70.7	2.1

Yorkshire Ridings - Tulip Map

41	Miles			Caton	Kilometres	
	Select	Distance			Select	Distance
	48.5	4.6		Right Turn on Green Road	78.1	7.4
42	50.0	1.5		A683 Kirby Lonsdale CAUTION	80.5	2.4
43	51.6	1.6		B6480 Wray Bentham	83.0	2.6
44	53.2	1.6		Turn right into Main Street, signed Tea Rooms	85.6	2.6
45	53.5	0.3		Left turn into Bridgehouse Tea Rooms	86.1	0.5
46	0.0	Zero Trip		Left out of Car Park	0.0	Zero Trip
47	3.2	3.2		Right onto B6480 at Punch Bowl pub	5.1	5.1
48	9.3	6.1		A65 Settle Skipton	15.0	9.8
49	16.3	7.0		2nd exit Skipton A65	26.2	11.3
50	25.7	9.4		Right turn into Anchor Inn, Gargrave, goodbyes and food if required.	41.4	15.1