

Yorkshire Ridings - Tulip Map

YORKSHIRE RIDINGS MX5 OWNERS CLUB

Date: **20 August 2017**



Run Name: **Five delights to Flaxton**

Hosts: **Andy, Wendy and Keith**

Mobile: **07508 890798**

Start Point: **Burger King, Cliftonmoor**

Postcode: **YO30 4XZ**

Stop 1 & 2: **Helmsley & Hutton le Hole**

Postcode: **YO62 5AT/YO62 6UB**

Stop 3: **Nom Noms: Appleton-le-Street**

Postcode: **YO17 6TP**





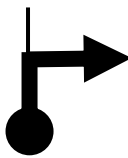
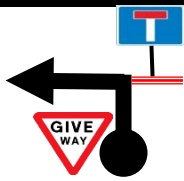
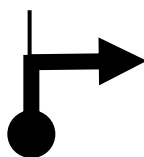
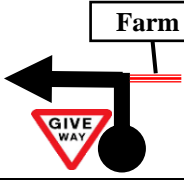
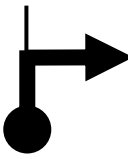

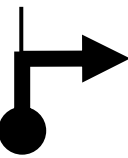
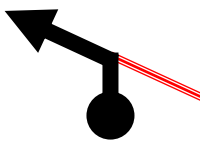
Finish/Stop 4: **Sanburn Hall, York**

Postcode: **YO60 7RB**

Tulip No.	Cumulative highlighted in this colour	Input data to Yellow highlighted cell		GROUP: A	= Main Route = Mini Roundabout	Input	Input
		Miles	Klm			Miles	Distance
						Units	Format
1	Cumulative	Zero Trip	Zero Trip				
	Distance	0.0	0.0				
2	Cumulative	0.2	0.3				
	Distance	0.2	0.3				
3	Cumulative	0.4	0.6				
	Distance	0.2	0.3				
4	Cumulative	0.6	1.0				
	Distance	0.2	0.3				
5	Cumulative	2.1	3.4				
	Distance	1.5	2.4				
6	Cumulative	4.6	7.4			<div style="border: 1px solid black; padding: 5px; display: inline-block;"> Eastmoor Strensall </div>	
	Distance	2.5	4.0				
7	Cumulative	6.0	9.7			<div style="border: 1px solid black; padding: 5px; display: inline-block;"> SP bent back </div> <div style="border: 1px solid black; padding: 5px; display: inline-block;"> Sheriff Hutton </div>	
	Distance	1.4	2.3				



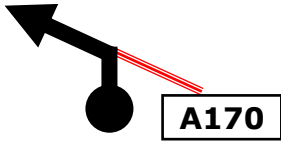
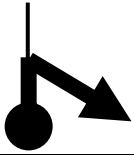

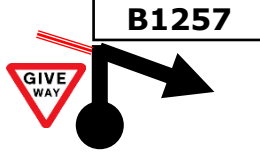
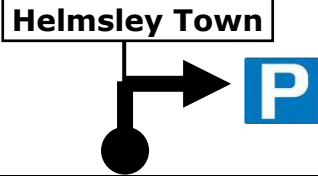



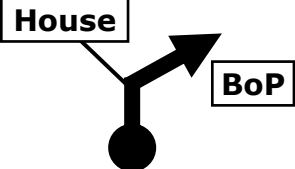
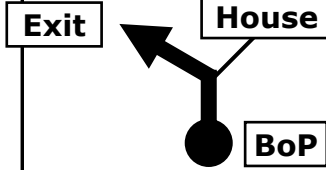
Yorkshire Ridings - Tulip Map

Five delights to Flaxton

Tulip No.	Cumulative highlighted in this colour	Input data to Yellow highlighted cell		 = Main Route  = Mini Roundabout 		
		Miles	Klm			
8	Cumulative	7.2	11.6			<div style="border: 1px solid black; padding: 5px; text-align: center;">Farlington</div>
	Distance	1.2	1.9			
9	Cumulative	8.7	14.0			<div style="border: 1px solid black; padding: 5px; text-align: center;">Stillington Easingwold</div>
	Distance	1.5	2.4			
10	Cumulative	9.3	15.0			<div style="border: 1px solid black; padding: 5px; text-align: center;">Stearsby</div>
	Distance	0.6	1.0			
11	Cumulative	11.3	18.2			<div style="border: 1px solid black; padding: 5px; text-align: center;">Bransbury</div>
	Distance	2.0	3.2			
12	Cumulative	12.2	19.6			<div style="border: 1px solid black; padding: 5px; text-align: center;">No Sign Post</div>
	Distance	0.9	1.4			
13	Cumulative	12.8	20.6			<div style="border: 1px solid black; padding: 5px; text-align: center;">No Sign Post Left</div> <div style="border: 1px solid black; padding: 5px; text-align: center;">Bransbury</div>
	Distance	0.6	1.0			
14	Cumulative	13.4	21.6			<div style="border: 1px solid black; padding: 5px; text-align: center;">Yearsley Dumpleforth</div>
	Distance	0.6	1.0			
15	Cumulative	18.3	29.5			<div style="border: 1px solid black; padding: 5px; text-align: center;">Wass Coxwold</div>
	Distance	4.9	7.9			
16	Cumulative	18.6	29.9			<div style="border: 1px solid black; padding: 5px; text-align: center;">Hambleton</div>
	Distance	0.3	0.5			
17	Cumulative	19.8	31.9			<div style="border: 1px solid black; padding: 5px; text-align: center;">No SP</div>
	Distance	1.2	1.9			





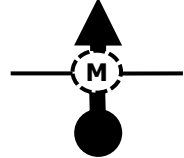




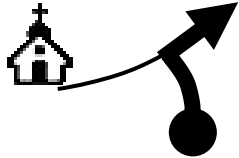


Yorkshire Ridings - Tulip Map

Five delights to Flaxton

Tulip No.	Cumulative highlighted in this colour	Input data to Yellow highlighted cell		 = Main Route  = Mini Roundabout 	
		Miles	Klm		
18	Cumulative	20.3	32.7		No SP
	Distance	0.5	0.8		
19	Cumulative	22.7	36.5		Scowton Rievaulx
	Distance	2.4	3.9		
20	Cumulative	26.1	42.0		Rievaulx Abbey Add Bridge
	Distance	3.4	5.5		
21	Cumulative	27.1	43.6		Helmsley
	Distance	1.0	1.6		
22	Cumulative	29.0	46.7		
	Distance	1.9	3.1		
23	Cumulative				Stay 1 Hour Which Car Parking?
	Distance				
24	Cumulative	Zero Trip	Zero Trip		Town Centre
	Distance	0.0	0.0		
25	Cumulative	0.2	0.3		Into Dunscombe Park
	Distance	0.2	0.3		
26	Cumulative	0.9	1.4		BoP = Birds of Prey Turn round at BoP
	Distance	0.7	1.1		
27	Cumulative	1.0	1.6		
	Distance	0.1	0.2		





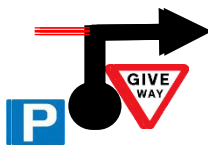
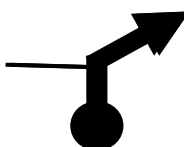

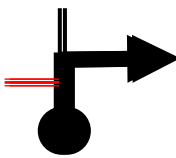




Yorkshire Ridings - Tulip Map

Five delights to Flaxton

Tulip No.	Cumulative highlighted in this colour	Input data to Yellow highlighted cell		 = Main Route  = Mini Roundabout 		
		Miles	Klm			
28	Cumulative	1.7	2.7			
	Distance	0.7	1.1			
29	Cumulative	1.8	2.9			<div style="border: 1px solid black; padding: 2px; display: inline-block;">Helmsley Town</div>
	Distance	0.1	0.2			
30	Cumulative	1.9	3.1			
	Distance	0.1	0.2			
31	Cumulative	2.0	3.2			<div style="border: 1px solid black; padding: 2px; display: inline-block;">Humps in Road</div>
	Distance	0.1	0.2			
32	Cumulative	2.2	3.5			<div style="border: 1px solid black; padding: 2px; display: inline-block;">Gates for 9 miles Be wary of speed (grounding)</div>
	Distance	0.2	0.3			
33	Cumulative	11.2	18.0			<div style="border: 1px solid black; padding: 2px; display: inline-block;">Becomes STR Cattle Grids Sheep Risk of Grounding @ D8.5/C17.5</div>
	Distance	9.0	14.5			
34	Cumulative	11.3	18.2			
	Distance	0.1	0.2			
35	Cumulative	21.0	33.8			<div style="border: 1px solid black; padding: 2px; display: inline-block;">Confusing junc keep right</div>
	Distance	9.7	15.6			
36	Cumulative	37.0	59.5			<div style="border: 1px solid black; padding: 2px; display: inline-block;">Gillamoor Single Track Rd</div>
	Distance	16.0	25.7			
37	Cumulative	37.8	60.8			<div style="border: 1px solid black; padding: 2px; display: inline-block;">Gillamoor</div>
	Distance	0.8	1.3			

Yorkshire Ridings - Tulip Map

Five delights to Flaxton

Tulip No.	Cumulative highlighted in this colour	Input data to Yellow highlighted cell		 = Main Route  = Mini Roundabout 	
		Miles	Klm		
38	Cumulative	39.7	63.9		<div style="border: 1px solid black; padding: 5px; text-align: center;"> Hutton le Hole Kirbymoorside </div>
	Distance	1.9	3.1		
39	Cumulative	40.1	64.5		<div style="border: 1px solid black; padding: 5px; text-align: center;"> £2 Pay and Display </div>
	Distance	0.4	0.6		
40	Cumulative	Zero Trip	Zero Trip		
	Distance	0.0	0.0		
41	Cumulative	1.1	1.8		<div style="border: 1px solid black; padding: 5px; text-align: center;"> Spaunton Appleton le Moors </div>
	Distance	1.1	1.8		
42	Cumulative	4.8	7.7		<div style="border: 1px solid black; padding: 5px; text-align: center;"> Scarborough Pickering </div>
	Distance	3.7	6.0		
43	Cumulative	6.2	10.0		<div style="border: 1px solid black; padding: 5px; text-align: center;"> Malton </div>
	Distance	1.4	2.3		
44	Cumulative	8.0	12.9		<div style="border: 1px solid black; padding: 5px; text-align: center;"> Malton </div>
	Distance	1.8	2.9		
45	Cumulative	11.1	17.9		<div style="border: 1px solid black; padding: 5px; text-align: center;"> Malton </div>
	Distance	3.1	5.0		
46	Cumulative	14.8	23.8		<div style="border: 1px solid black; padding: 5px; text-align: center;"> Helmsley </div>
	Distance	3.7	6.0		
47	Cumulative	15.5	24.9		<div style="border: 1px solid black; padding: 5px;"> Pete's Nom Noms http://goo.gl/maps/Oug4R YO17 6TP 01653 693647 </div>
	Distance	0.7	1.1		

Yorkshire Ridings - Tulip Map

Five delights to Flaxton

Tulip No.	Cumulative highlighted in this colour	Input data to Yellow highlighted cell		= Main Route	= Mini Roundabout
		Miles	Klm		
48	Cumulative	Zero Trip	Zero Trip		Leave for 1600 - 1630
	Distance	0.0	0.0		
49	Cumulative	1.5	2.4		Castle Howard
	Distance	1.5	2.4		
50	Cumulative	2.7	4.3		Castle Howard Terrington
	Distance	1.2	1.9		
51	Cumulative	5.8	9.3		Castle Howard
	Distance	3.1	5.0		
52	Cumulative	9.7	15.6		York
	Distance	3.9	6.3		
53	Cumulative	12.6	20.3		Flaxton York
	Distance	2.9	4.7		
54	Cumulative	14.3	23.0		Sandburn Hall YO60 7RB 01904 469911
	Distance	1.7	2.7		
55	Cumulative				29.0 + 40.1 + 15.5 + 14.3 = 98.9
	Distance				
56	Cumulative				Way out (A64) York/Leeds Driff/Brid
	Distance				
57	Cumulative				Way out to Flaxton Strensall/York Easingwold
	Distance				