

# Yorkshire Ridings - Tulip Map

**YORKSHIRE RIDINGS MX5 OWNERS CLUB**

Date: **20 August 2017**



Run Name: **Five delights to Flaxton**

Hosts: **Andy, Wendy and Keith**

Mobile: **07508 890798**

Start Point: **Burger King, Cliftonmoor**

Postcode: **YO30 4XZ**

Stop 1 & 2: **Helmsley & Hutton le Hole**

Postcode: **YO62 5AT/YO62 6UB**

Stop 3: **Nom Noms: Appleton-le-Street**

Postcode: **YO17 6TP**
























Finish/Stop 4: **Sanburn Hall, York**

Postcode: **YO60 7RB**

Tulip No.	Cumulative highlighted in this colour	Input data to Yellow highlighted cell		GROUP: A	= Main Route = Mini Roundabout	Input	Input
		Miles	Klm			Miles	Distance
		Units	Format				
1	Cumulative	<b>Zero Trip</b>	<b>Zero Trip</b>				
	Distance	<b>0.0</b>	<b>0.0</b>				
2	Cumulative	<b>0.2</b>	<b>0.3</b>				
	Distance	<b>0.2</b>	<b>0.3</b>				
3	Cumulative	<b>0.4</b>	<b>0.6</b>				
	Distance	<b>0.2</b>	<b>0.3</b>				
4	Cumulative	<b>0.6</b>	<b>1.0</b>				
	Distance	<b>0.2</b>	<b>0.3</b>				
5	Cumulative	<b>2.1</b>	<b>3.4</b>				
	Distance	<b>1.5</b>	<b>2.4</b>				
6	Cumulative	<b>4.6</b>	<b>7.4</b>			<b>Eastmoor Strensall</b>	
	Distance	<b>2.5</b>	<b>4.0</b>				
7	Cumulative	<b>6.0</b>	<b>9.7</b>			<b>SP bent back</b>	
	Distance	<b>1.4</b>	<b>2.3</b>			<b>Sheriff Hutton</b>	



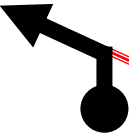
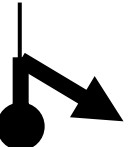


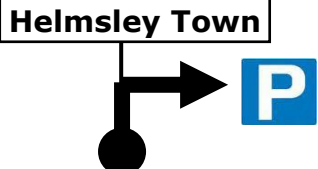



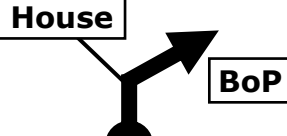
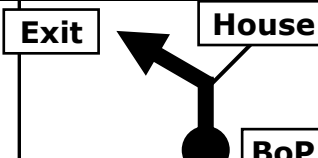
## Yorkshire Ridings - Tulip Map

Five delights to Flaxton

Tulip No.	Cumulative highlighted in this colour	Input data to Yellow highlighted cell		 = Main Route  = Mini Roundabout		
		Miles	Klm			
8	Cumulative	7.2	11.6		  	Farlington
	Distance	1.2	1.9			
9	Cumulative	8.7	14.0		  	Stillington Easingwold
	Distance	1.5	2.4			
10	Cumulative	9.3	15.0			Stearsby
	Distance	0.6	1.0			
11	Cumulative	11.3	18.2		  	Bransbury
	Distance	2.0	3.2			
12	Cumulative	12.2	19.6			No Sign Post
	Distance	0.9	1.4			
13	Cumulative	12.8	20.6		  	No Sign Post Left
	Distance	0.6	1.0			Bransbury
14	Cumulative	13.4	21.6			Yearsley Dumpleforth
	Distance	0.6	1.0			
15	Cumulative	18.3	29.5		  	Wass Coxwold
	Distance	4.9	7.9			
16	Cumulative	18.6	29.9			Hambleton
	Distance	0.3	0.5			
17	Cumulative	19.8	31.9		 	No SP
	Distance	1.2	1.9			





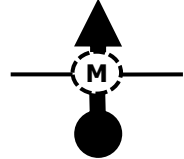




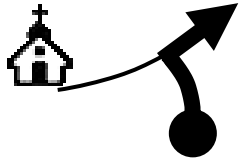


## Yorkshire Ridings - Tulip Map

Five delights to Flaxton

Tulip No.	Cumulative highlighted in this colour	Input data to Yellow highlighted cell		 = Main Route <span style="margin-left: 20px;">  = Mini Roundabout                 </span>	
		Miles	Klm		
18	Cumulative	20.3	32.7		No SP
	Distance	0.5	0.8		
19	Cumulative	22.7	36.5		Scowton Rievaulx
	Distance	2.4	3.9		
20	Cumulative	26.1	42.0		Rievaulx Abbey Add Bridge
	Distance	3.4	5.5		
21	Cumulative	27.1	43.6		Helmsley
	Distance	1.0	1.6		
22	Cumulative	29.0	46.7		
	Distance	1.9	3.1		
23	Cumulative				Stay 1 Hour Which Car Parking?
	Distance				
24	Cumulative	Zero Trip	Zero Trip		Town Centre
	Distance	0.0	0.0		
25	Cumulative	0.2	0.3		Into Dunscombe Park
	Distance	0.2	0.3		
26	Cumulative	0.9	1.4		BoP = Birds of Prey Turn round at BoP
	Distance	0.7	1.1		
27	Cumulative	1.0	1.6		
	Distance	0.1	0.2		













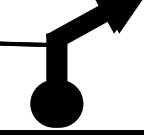




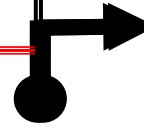












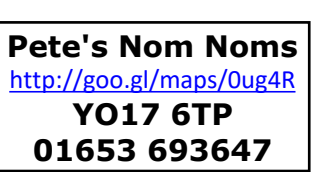
## Yorkshire Ridings - Tulip Map

Five delights to Flaxton

Tulip No.	Cumulative highlighted in this colour	Input data to Yellow highlighted cell		 = Main Route <span style="margin-left: 20px;">  = Mini Roundabout                 </span>		
		Miles	Klm			
28	Cumulative	1.7	2.7			
	Distance	0.7	1.1			
29	Cumulative	1.8	2.9			<div style="border: 1px solid black; padding: 2px; display: inline-block;">Helmsley Town</div>
	Distance	0.1	0.2			
30	Cumulative	1.9	3.1			
	Distance	0.1	0.2			
31	Cumulative	2.0	3.2			<div style="border: 1px solid black; padding: 2px; display: inline-block;">Humps in Road</div>
	Distance	0.1	0.2			
32	Cumulative	2.2	3.5			<div style="border: 1px solid black; padding: 2px; display: inline-block;">Gates for 9 miles Be wary of speed (grounding)</div>
	Distance	0.2	0.3			
33	Cumulative	11.2	18.0			<div style="border: 1px solid black; padding: 2px; display: inline-block;">Becomes STR Cattle Grids Sheep Risk of Grounding @ D8.5/C17.5</div>
	Distance	9.0	14.5			
34	Cumulative	11.3	18.2			
	Distance	0.1	0.2			
35	Cumulative	21.0	33.8			<div style="border: 1px solid black; padding: 2px; display: inline-block;">Confusing junc keep right</div>
	Distance	9.7	15.6			
36	Cumulative	37.0	59.5			<div style="border: 1px solid black; padding: 2px; display: inline-block;">Gillamoor Single Track Rd</div>
	Distance	16.0	25.7			
37	Cumulative	37.8	60.8			<div style="border: 1px solid black; padding: 2px; display: inline-block;">Gillamoor</div>
	Distance	0.8	1.3			

## Yorkshire Ridings - Tulip Map

Five delights to Flaxton

Tulip No.	Cumulative highlighted in this colour	Input data to Yellow highlighted cell		 = Main Route <span style="margin-left: 20px;">  = Mini Roundabout                 </span>		
		Miles	Klm			
38	Cumulative	39.7	63.9			
	Distance	1.9	3.1			
39	Cumulative	40.1	64.5		 	
	Distance	0.4	0.6			
40	Cumulative	Zero Trip	Zero Trip		 	
	Distance	0.0	0.0			
41	Cumulative	1.1	1.8			
	Distance	1.1	1.8			
42	Cumulative	4.8	7.7			
	Distance	3.7	6.0			
43	Cumulative	6.2	10.0			
	Distance	1.4	2.3			
44	Cumulative	8.0	12.9			
	Distance	1.8	2.9			
45	Cumulative	11.1	17.9			
	Distance	3.1	5.0			
46	Cumulative	14.8	23.8			
	Distance	3.7	6.0			
47	Cumulative	15.5	24.9			
	Distance	0.7	1.1			

## Yorkshire Ridings - Tulip Map

Five delights to Flaxton

Tulip No.	Cumulative highlighted in this colour	Input data to Yellow highlighted cell		= Main Route <span style="margin-left: 20px;">  = Mini Roundabout                 </span>		
		Miles	Klm			
48	Cumulative	Zero Trip	Zero Trip			Leave for 1600 - 1630
	Distance	0.0	0.0			
49	Cumulative	1.5	2.4			Castle Howard
	Distance	1.5	2.4			
50	Cumulative	2.7	4.3			Castle Howard Terrington
	Distance	1.2	1.9			
51	Cumulative	5.8	9.3			Castle Howard
	Distance	3.1	5.0			
52	Cumulative	9.7	15.6			York
	Distance	3.9	6.3			
53	Cumulative	12.6	20.3			Flaxton York
	Distance	2.9	4.7			
54	Cumulative	14.3	23.0			Sandburn Hall  YO60 7RB 01904 469911
	Distance	1.7	2.7			
55	Cumulative					29.0 + 40.1 + 15.5 + 14.3 = 98.9
	Distance					
56	Cumulative					Way out (A64) York/Leeds Driff/Brid
	Distance					
57	Cumulative					Way out to Flaxton Strensall/York Easingwold
	Distance					