

YORKSHIRE RIDINGS MX5 OWNERS CLUB

Date: 06 August 2017

GROUP:

Run Title: Not the Bolton Abbey Picnic Run

Single

Hosts: Richard & Antonia Hirst

Mobile: 07836384787

Start Point: Wooley Edge Services (M1) South Bound

Postcode: WF4 4LQ



Stop 1: Morrisons, Station Street, Meltham

Postcode: HD9 5QR

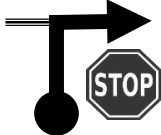


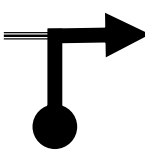
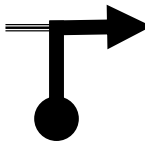
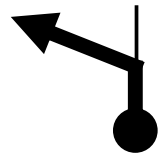
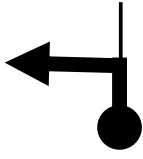
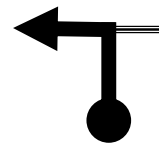
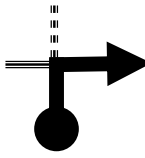
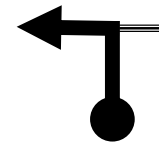
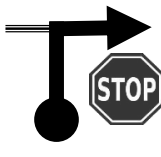
Stop 2: Craggies, Cragg, Hebden Bridge

Postcode: HX7 5TT

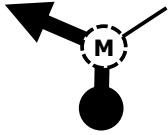

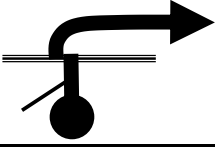

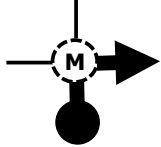
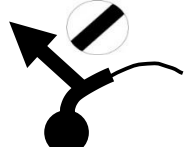
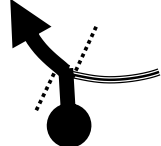
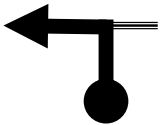
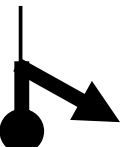

Finish: Malham; Private Picnic area on farmland



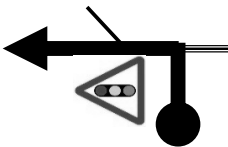
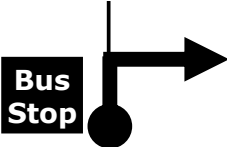
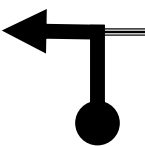
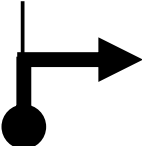

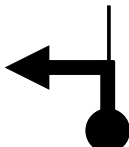
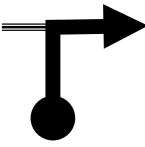
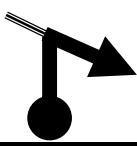
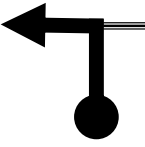
Postcode:

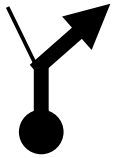

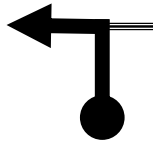


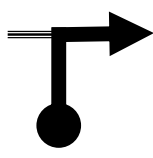

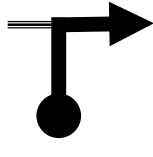
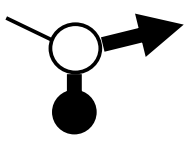

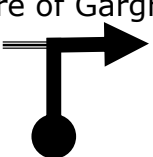
Tulip No.	Units	Miles	Klm	Tulips	Directions
1	Distance	TRIP	TRIP		ZERO TRIP on Exit from Services Top of Sliproad SP - M1 Southbound
	Cumulative	0.0	0.0		
2	Distance	0.8	1.3		Exit M1 @ Junction 38 SP - A637 HUDDERSFIELD
	Cumulative	0.8	1.3		
3	Distance	0.5	0.8		Exit Roundabout @ 3rd Exit SP - BARNSELY
	Cumulative	1.3	2.1		
4	Distance	1.0	1.6		Turn RIGHT on LH bend (NO SP) into Ballfield Lane (lane name on RHS)
	Cumulative	2.3	3.7		
5	Distance	0.2	0.3		Bear LEFT taking 1st Exit on Mini Roundabout
	Cumulative	2.5	4.0		
6	Distance	0.3	0.5		Turn RIGHT @ 'T' Junction White Bear Pub on Right
	Cumulative	2.8	4.5		
7	Distance	0.1	0.2		Turn immediate LEFT SP - CAWTHORNE
	Cumulative	2.9	4.7		
8	Distance	1.4	2.3		STRAIGHT on @ Junction; main route from the LEFT P.O. on LEFT - NO SP
	Cumulative	4.3	6.9		



Tulip No.	Units	Miles	Klm	Tulips	Directions
9	Distance	0.5	0.8		Turn RIGHT @ STOP 'T' Junction NO SP
	Cumulative	4.8	7.7		
10	Distance	1.4	2.3		Turn LEFT on RH bend into COACH GATE LANE NO SP
	Cumulative	6.2	10.0		
11	Distance	0.7	1.1		Turn LEFT into BROAD OAK LANE NO SP
	Cumulative	6.9	11.1		
12	Distance	0.5	0.8		Turn RIGHT @ 'T' Junction NO SP
	Cumulative	7.4	11.9		
13	Distance	1.2	1.9		Turn RIGHT @ 'T' Junction NO SP
	Cumulative	8.6	13.8		
14	Distance	0.4	0.6		FORK LEFT <u>Easy to Miss</u> before 'FOR SALE' signs - NO SP
	Cumulative	9.0	14.5		
15	Distance	0.9	1.4		Turn LEFT into ANNAT ROYD LANE NO SP
	Cumulative	9.9	15.9		
16	Distance	0.6	1.0		Turn LEFT @ 'T' Junc <u>small</u> sign PENNINE TRAIL SP MILLHOUSE GREEN
	Cumulative	10.5	16.9		
17	Distance	0.6	1.0		Turn RIGHT @ 'T' Junc (Unmade Road Straight Ahead) SP MILLHOUSE GREEN
	Cumulative	11.1	17.9		
18	Distance	0.1	0.2		Turn LEFT @ 'T' Junc <u>small</u> SP MILLHOUSE GREEN
	Cumulative	11.2	18.0		
19	Distance	0.7	1.1		Turn RIGHT @ STOP 'T' Junction NO SP
	Cumulative	11.9	19.2		

Tulip No.	Units	Miles	Klm	Tulips	Directions
20	Distance	2.1	3.4		Exit Roundabout @ 2nd Exit SP - A628 MANCHESTER
	Cumulative	14.0	22.5		
21	Distance	3.7	6.0		Turn RIGHT on RH bend SP DUNFORD BRIDGE
	Cumulative	17.7	28.5		
22	Distance	1.9	3.1		Turn LEFT into DUNFORD ROAD SP HOLMFIRTH
	Cumulative	19.6	31.5		
23	Distance	2.7	4.3		Turn/bear LEFT onto road from the RIGHT
	Cumulative	22.3	35.9		
24	Distance	1.4	2.3		Join Main Road & follow towards Holmfirth Town Centre & Traffic Lights
	Cumulative	23.7	38.1		
25	Distance	0.1	0.2		*Tulip close to No 24* Turn LEFT @ Lights SP MANCHESTER A635
	Cumulative	23.8	38.3		
26	Distance	0.1	0.2		*Tulip close to No 25* RIGHT Fork SP MANCHESTER A635 **Ignore 1st turn**
	Cumulative	23.9	38.5		
27	Distance	1.6	2.6		Turn RIGHT into THICK HOLLINS RD Ford Inn RHS SP MELTHAM
	Cumulative	25.5	41.0		
28	Distance	1.9	3.1		Take 2nd Exit into MORRISONS PARK in Health Centre Car Park LHS
	Cumulative	27.4	44.1		
Exit Morrisons/Health Centre **Ignore Mini Roundabout outside Petrol Station**					
29	Distance	TRIP	TRIP		ZERO TRIP at Mini Roundabout taking 2nd exit NO SP
	Cumulative	0.0	0.0		

Tulip No.	Units	Miles	Klm	Tulips	Directions
30	Distance	0.0	0.0		Take the 1st exit @ the Mini Roundabout NO SP
	Cumulative	0.0	0.0		
31	Distance	1.6	2.6		Turn RIGHT off the LH bend SP SLAITHWAITE B6109
	Cumulative	1.6	2.6		
32	Distance	0.9	1.4		STRAIGHT Ahead (slightly staggered) @ crossroads over A62 into NED LANE
	Cumulative	2.5	4.0		
33	Distance	0.1	0.2		Give Way & turn LEFT towards SLAITHWAITE Town Centre
	Cumulative	2.6	4.2		
34	Distance	0.1	0.2		Turn RIGHT & take 3rd exit @ Mini Roundabout SP Leisure Centre
	Cumulative	2.7	4.3		
** The next stretch of road is very challenging, narrow in places, stone walls, tight hairpins, PLEASE TAKE YOUR TIME & DRIVE CAREFULLY **					
35	Distance	1.4	2.3		Fork LEFT into WALTER CLOUGH ROAD just before speed sign NO SP
	Cumulative	4.1	6.6		
36	Distance	0.4	0.6		Turn LEFT @ T Junction (Top of Hill) NO SP
	Cumulative	4.5	7.2		
37	Distance	0.4	0.6		Turn LEFT @ T Junction NO SP
	Cumulative	4.9	7.9		
38	Distance	3.7	6.0		Turn RIGHT SP ELLAND, BRIGHOUSE B6114
	Cumulative	8.6	13.8		
39	Distance	4.3	6.9		Bear LEFT into RISHWORTH ROAD (Large Pylon on LHS) NO SP
	Cumulative	12.9	20.8		

Tulip No.	Units	Miles	Klm	Tulips	Directions
40	Distance	0.6	1.0		Turn LEFT @ Crossroads (Give Way) into STAINLAND ROAD NO SP
	Cumulative	13.5	21.7		
41	Distance	0.1	0.2		@ T Junction bear LEFT NO SP
	Cumulative	13.6	21.9		
42	Distance	0.6	1.0		Turn LEFT @ T Junction & keep to LH Lane @ Traffic Lights SP OLDHAM A627
	Cumulative	14.2	22.9		
43	Distance	1.4	2.3		Turn RIGHT into RISHWORTH NEW RD NO SP
	Cumulative	15.6	25.1		
44	Distance	2.5	4.0		Turn LEFT @ T Junction (A58) NO SP
	Cumulative	18.1	29.1		
45	Distance	1.7	2.7		Turn RIGHT into TURVIN ROAD SP MYTHOLMROYD B6183
	Cumulative	19.8	31.9		
46	Distance	2.5	4.0		Turn RIGHT SP SOWERBY
	Cumulative	22.3	35.9		
47	Distance	0.7	1.1		Turn LEFT into CRAGGIES Car Park LEAK & EAT stop
	Cumulative	23.0	37.0		
48	Distance	TRIP	TRIP		ZERO TRIP & Turn RIGHT back along original road
	Cumulative	0.0	0.0		
49	Distance	0.8	1.3		@ T Junction Turn RIGHT back onto the B6138 SP CRAGG VALE
	Cumulative	0.8	1.3		
50	Distance	3.3	5.3		Turn LEFT @ T Junction SP BURNLEY A646
	Cumulative	4.1	6.6		

Tulip No.	Units	Miles	Klm	Tulips	Directions
51	Distance	1.3	2.1		RIGHT Fork SP KEIGHLEY, HARWORTH A6033
	Cumulative	5.4	8.7		
52	Distance	6.4	10.3		Very tight LEFT Turn into SHAW LANE SP STANBURY, COLNE
	Cumulative	11.8	19.0		
53	Distance	2.0	3.2		Turn LEFT @ T Junction SP STANBURY, COLNE
	Cumulative	13.8	22.2		
54	Distance	6.4	10.3		Staggered Crossroads Turn LEFT then RIGHT into EMMOTT LANE NO SP
	Cumulative	20.2	32.5		
55	Distance	0.5	0.8		Turn RIGHT into LONG LANE NO SP
	Cumulative	20.7	33.3		
56	Distance	0.3	0.5		Turn RIGHT @ T Junction NO SP
	Cumulative	21.0	33.8		
57	Distance	5.0	8.0		Turn LEFT SP ELSLACK
	Cumulative	26.0	41.8		
58	Distance	2.0	3.2		Turn RIGHT @ T Junction SP SKIPTON A56
	Cumulative	28.0	45.1		
59	Distance	0.7	1.1		Take the 2nd Exit SP SKIPTON A59
	Cumulative	28.7	46.2		
60	Distance	0.9	1.4		Turn LEFT SP GARGRAVE
	Cumulative	29.6	47.6		
61	Distance	2.3	3.7	Centre of Gargrave 	T Junction turn RIGHT (Dales Café ahead) NO SP
	Cumulative	31.9	51.3		

Tulip No.	Units	Miles	Klm	Tulips	Directions
62	Distance	0.2	0.3		Turn LEFT SP MALHAM GRASSINGTON into ESHTON RD
	Cumulative	32.1	51.7		
63	Distance	6.8	10.9		Turn RIGHT into FIELD / CAR PARK
	Cumulative	38.9	62.6		
Thank you all for joining us, we hope you have enjoyed your day out					