

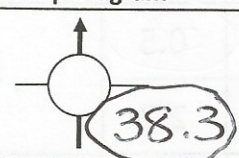
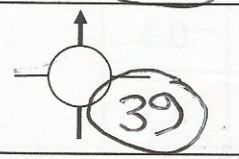
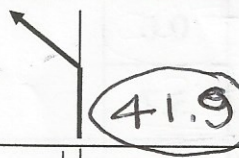
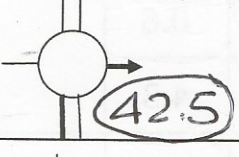
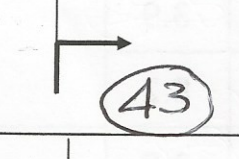


25/6/17 8

YORKSHIRE RIDINGS MX5 OWNERS CLUB "Out On The Tiles" Run

Mike & Carol Brownlow				Contact Number: 07770 730774	Radio Channel: 5
		MILES	KM	Tulip Diagram	Additional Info
1	Diff	0	0.0		
	Cum	0	0.0		
2	Diff	0.0	0.0		ZERO TRIP AT ROUNDBABOUT
	Cum	0.0	0.0		
3	Diff	0.1	0.2		Hull / Beverley A1079
	Cum	0.1	0.2		
4	Diff	5.1	8.2		Drifffield / Bridlington A614
	Cum	5.2	8.4		
5	Diff	1.3	2.1		Market Weighton Goodmanham
	Cum	6.5	10.5		
6	Diff	1	1.6		Goodmanham
	Cum	7.5	12.1		
7	Diff	5.1	8.2		Lund
	Cum	12.6	20.3		
8	Diff	2.1	3.4		Beverley
	Cum	14.7	23.7		
9	Diff	1.1	1.8		Holme On The Wolds
	Cum	15.8	25.4		
10	Diff	0.4	0.6		Goodmanham / Market Wieghton
	Cum	16.2	26.1		
11	Diff	2	3.2		Kiplingcoates
	Cum	18.2	29.3		

		MILES	KM	Tulip Diagram	Additional Info
12	Diff	1.8	2.9		Market Weighton
	Cum	20	32.2		
13	Diff	0.3	0.5		Yorkshire Wolds Beverley
	Cum	20.3	32.7		
14	Diff	1.7	2.7		A1075 Caution: Speed Camera
	Cum	22	35.4		
15	Diff	1.5	2.4		Newbald
	Cum	23.5	37.8		
16	Diff	3.2	5.1		Newbald
	Cum	26.7	43.0		
17	Diff	0.5	0.8		Town End Road
	Cum	27.2	43.8		
18	Diff	0.1	0.2		Burgate
	Cum	27.3	43.9		
19	Diff	2.4	3.9		Riplingham Welton
	Cum	29.7	47.8		
20	Diff	0.5	0.8		Riplingham Welton
	Cum	30.2	48.6		
21	Diff	1.9	3.1		Little Weighton
	Cum	32.1	51.6		
22	Diff	2.8	4.5		Hull / Beverley
	Cum	34.9	56.2		
23	Diff	0.2	0.3		Beverley / York
	Cum	35.1	56.5		
24	Diff	0.8	1.3		Humber Bridge
	Cum	35.9	57.8		

PAY
MEAS
Draws

		MILES	KM	Tulip Diagram	Additional Info
25	Diff	2.4	3.9		Humber Bridge
	Cum	38.3	61.6		
26	Diff	1	1.6		Humber Bridge / Lincoln £1.50 Required for Toll
	Cum	39.3	63.2		
27	Diff	2.6	4.2		Barton / Winterton A1077
	Cum	41.9	67.4		
28	Diff	0.6	1.0		South Ferriby / Winterton
	Cum	42.5	68.4		
29	Diff	0.5	0.8		The Old Tile Works
	Cum	43	69.2		
30	Diff	1	1.6		Far Ing / The Old Tile Works
	Cum	44	70.8		
31	Diff	0.4	0.6		The Old Tile Works
	Cum	44.4	71.4		
32	Diff	0	0.0	The Old Tile Works Barton Upon Humber DN18 5RF	Comfort Stop
	Cum	0	0.0		

Lowest cost

⑥ / ③①

+1

KEVIN

③

		MILES	KM	Tulip Diagram	Additional Info
33	Diff	0	0.0		ZERO TRIP AT EXIT ON PUBLIC ROAD
	Cum	0	0.0		
34	Diff	0.4	0.6		Humber Bridge
	Cum	0.4	0.6		
35	Diff	1	1.6		Hull / Lincoln
	Cum	1.4	2.3		
36	Diff	0.3	0.5		Barton A1077
	Cum	1.7	2.7		
37	Diff	0.2	0.3		(no sign)
	Cum	1.9	3.1		
38	Diff	0.4	0.6		Barrow A1077
	Cum	2.3	3.7		
39	Diff	0.4	0.6		Baysgarth Museum (Brown Sign)
	Cum	2.7	4.3		
40	Diff	2.4	3.9		Thornton Curtis
	Cum	5.1	8.2		
41	Diff	1.6	2.6		3P MISSING Burnham STRAW BAGES
	Cum	6.7	10.8		
42	Diff	1.8	2.9		(no sign)
	Cum	8.5	13.7		
43	Diff	1.1	1.8		(no sign)
	Cum	9.6	15.4		
44	Diff	2.3	3.7		(no sign)
	Cum	11.9	19.1		
45	Diff	1.2	1.9		M180 / Airport
	Cum	13.1	21.1		
46	Diff	2.3	3.7		M180 / Brigg / Melton Ross Scunthorpe / Lincoln
	Cum	15.4	24.8		

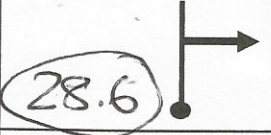
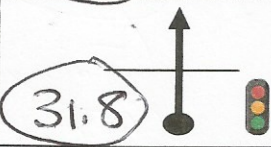
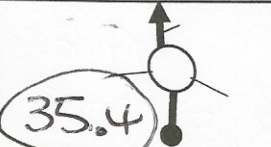

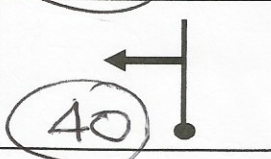

4

		MILES	KM	Tulip Diagram	Additional Info
33	Diff	0	0.0		ZERO TRIP AT EXIT ON PUBLIC ROAD
	Cum	0	0.0		
34	Diff	0.4	0.6		Humber Bridge
	Cum	0.4	0.6		
35	Diff	1	1.6		Hull / Lincoln
	Cum	1.4	2.3		
36	Diff	0.3	0.5		Barton A1077
	Cum	1.7	2.7		
37	Diff	0.2	0.3		(no sign)
	Cum	1.9	3.1		
38	Diff	0.4	0.6		Barrow A1077
	Cum	2.3	3.7		
39	Diff	0.4	0.6		Baysgarth Museum (Brown Sign)
	Cum	2.7	4.3		
40	Diff	2.4	3.9		Thornton Curtis
	Cum	5.1	8.2		
41	Diff	1.6	2.6		3P MISSING Burnham STRAW BAGS
	Cum	6.7	10.8		
42	Diff	1.8	2.9		(no sign)
	Cum	8.5	13.7		
43	Diff	1.1	1.8		(no sign)
	Cum	9.6	15.4		
44	Diff	2.3	3.7		(no sign)
	Cum	11.9	19.1		
45	Diff	1.2	1.9		M180 / Airport
	Cum	13.1	21.1		
46	Diff	2.3	3.7		M180 / Brigg / Melton Ross Scunthorpe / Lincoln
	Cum	15.4	24.8		

4

		MILES	KM	Tulip Diagram	Additional Info
47	Diff	0.9	1.4		Bigby / Grasby
	Cum	16.3	26.2		
48	Diff	2.5	4.0		Grasby Caistor
	Cum	18.8	30.2		
49	Diff	1.2	1.9		Searby
	Cum	20	32.2		
50	Diff	0.4	0.6		Howsham / North Kelsey
	Cum	20.4	32.8		
51	Diff	1.8	2.9		North Kelsey / Market Rasen CAUTION FROM RIGHT
	Cum	22.2	35.7		
52	Diff	3.7	6.0		Waddingham South Kelsey B1205
	Cum	25.9	41.7		
53	Diff	5.9	9.5		Snitterby
	Cum	31.8	51.2		
54	Diff	3.6	5.8		Gainsboro / Glentham A631
	Cum	35.4	57.0		
55	Diff	1.2	1.9		Caenby Normanby
	Cum	36.6	58.9		
56	Diff	2.1	3.4		Spridlington / Lincoln
	Cum	38.7	62.3		
57	Diff	2.3	3.7		Lincoln / Welton
	Cum	41	66.0		
58	Diff	0.2	0.3		Dunholme / Welton
	Cum	41.2	66.3		
59	Diff	2.3	3.7		The Falconer
	Cum	43.5	70.0		
60	Diff	0	0.0	The Falconer Hackthorn Road Page LN2 3PA	Lunch Stop
	Cum	0	0.0		

		MILES	KM	Tulip Diagram	Additional Info
61	Diff	0	0.0		ZERO TRIP LEAVING CAR PARK
	Cum	0	0.0		
62	Diff	0.4	0.6		Nettleham / Lincoln
	Cum	0.4	0.6		
63	Diff	0.3	0.5		Library / Health Centre
	Cum	0.7	1.1		
64	Diff	2.4	3.9		Lincoln A15
	Cum	3.1	5.0		
65	Diff	0.6	1.0		Gainsborough A1500
	Cum	3.7	6.0		
66	Diff	5.4	8.7		Stow Willingham B1241
	Cum	9.1	14.6		
67	Diff	6.9	11.1		A156 Gainsborough
	Cum	16	25.7		
68	Diff	1.6	2.6		R'ham Bawtry Retford
	Cum	17.6	28.3		
69	Diff	0.2	0.3		R'ham Bawtry A631
	Cum	17.8	28.6		
70	Diff	2.1	3.4		A631 R'ham
	Cum	19.9	32.0		
71	Diff	0.7	1.1		Goole A161
	Cum	20.6	33.1		
72	Diff	2.7	4.3		West Stockwith
	Cum	23.3	37.5		
73	Diff	5	8.0		(Red phone box Green clock on left)
	Cum	28.3	45.5		

		MILES	KM	Tulip Diagram	Additional Info
74	Diff	0.3	0.5		Epworth (Epworth Road)
	Cum	28.6	46.0		
75	Diff	3.2	5.1		Sandtoft
	Cum	31.8	51.2		
76	Diff	3.6	5.8		Hatfield
	Cum	35.4	57.0		
77	Diff	4	6.4		A18 Thorne
	Cum	39.4	63.4		
78	Diff	0.6	1.0		Scunthorpe M180 West
	Cum	40	64.4		
79	Diff	1.1	1.8	SERVICES 	Follow signs for services
	Cum	41.1	66.1		
Thank you for joining on our run, we hope you enjoyed.					