

Yorkshire Ridings - Tulip Map

YORKSHIRE RIDINGS MX5 OWNERS CLUB

Date: **21 May 2017**



Run Name: **The YORKIE UP DOWN and AROUND Run**

Hosts: **KEITH LEA***

Mobile: ***07407868691**

ANDY * & WENDY HENWOOD

Mobile: ***07508890798**

Start Point: **Clifton Moor, Stirling Rd, Rawcliffe, YORK**

Postcode: **YO30 4XZ**

Stop 1: **Beadlam Grange, Pockley, Near Helmsley**

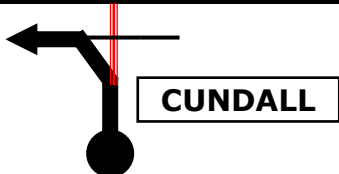
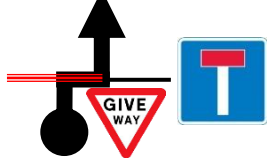








Postcode: **YO62 7TD**

Finish: **The Red Lion, Hodgson Lane, Nether Poppleton**


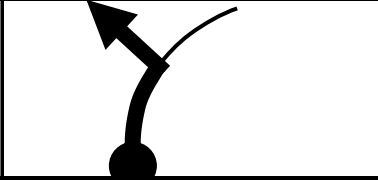

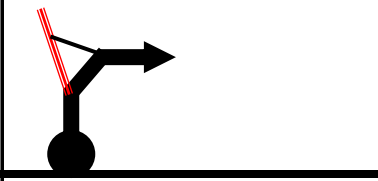
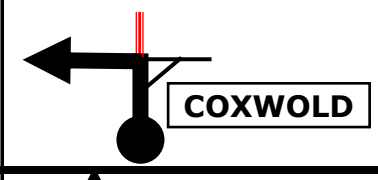
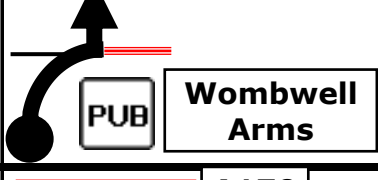
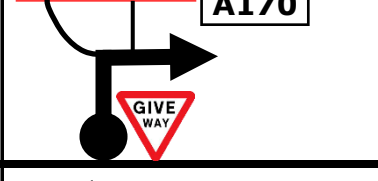



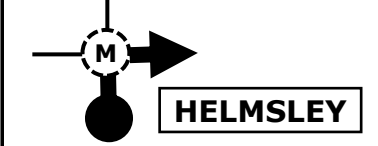
Postcode: **YO26 6PR**

Tulip No.	Input		Tulip Object	Directions	GROUP: Single	
	Miles	Distance			Distance	Cumulative
	Units	Format				
1	Miles			4th Exit from Roundabout & get into LEFT hand lane after LIGHTS	Kilometres	
	Distance	Cumulative			Distance	Cumulative
	0.0	Zero Trip			0.0	Zero Trip
2	0.1	0.1		Turn LEFT THIRSK HARROGATE LEEDS A1237	0.2	0.2
3	0.8	0.9		Turn RIGHT onto A19 THIRSK	1.3	1.4
4	2.4	3.3		Turn LEFT towards 'SIDINGS'	3.9	5.3
5	0.5	3.8		Turn LEFT LINTON on OUSE NEWTON on OUSE	0.8	6.1
6	10.7	14.5		Take 3rd LEFT THIRSK Boroughbridge	17.2	23.3
7	0.8	15.3		CAUTION NARROW BRIDGE	1.3	24.6

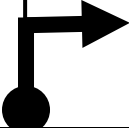










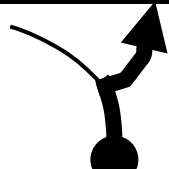

Yorkshire Ridings - Tulip Map

8	Miles			Turn LEFT NORTON le CLAY	Kilometres	
	Distance	Cumulative			Distance	Cumulative
	1.0	16.3			1.6	26.2
9	2.6	18.9		Turn RIGHT then LEFT No Sign Post	4.2	30.4
10	1.6	20.5		Turn RIGHT onto WHITEGATE LANE CAUTION: Road becomes single track	2.6	33.0
11	1.5	22.0		Turn RIGHT A168 THIRSK CAUTION: Steep exit & poor sighting	2.4	35.4
12	0.9	22.9		THIRSK RAINTON A168 / A19	1.4	36.9
13	0.2	23.1		Turn LEFT RAINTON	0.3	37.2
14	1.2	24.3		Turn RIGHT NO Sign	1.9	39.1
15	0.9	25.2		Turn RIGHT ANSBY TOPCLIFFE	1.4	40.6
16	LEFT TURN - ROAD CLOSED - CONTINUE STRAIGHT					
17	0.9	26.1		Turn LEFT NO Signpost	1.4	42.0
18	1.3	27.4		Turn RIGHT DALTON Indus Estate SESSAY	2.1	44.1























Yorkshire Ridings - Tulip Map

19	Miles			Turn RIGHT SESSAY A19	Kilometres	
	Distance	Cumulative			Distance	Cumulative
	1.8	29.2			2.9	47.0
20	2.5	31.7		Turn LEFT THIRKLEBY THIRSK CAUTION Single Track Road	4.0	51.1
21	0.7	32.4		Turn LEFT THIRSK A19	1.1	52.2
22	1.1	33.5		Turn RIGHT THIRKLEBY COXWOLD	1.8	54.0
23	4.8	38.3		Turn LEFT BYLAND WASS AMPLEFORTH HELMSLEY	7.7	61.7
24	2.1	40.4		Turn/Straight Ahead HELMSLEY via Wass Bank	3.4	65.1
25	1.7	42.1		Turn RIGHT onto minor road running parallel to A170 No signpost	2.7	67.8
26	2.1	44.2		Turn LEFT SPROXTON HELMSLEY	3.4	71.2
27	1.2	45.4		Turn LEFT HELMSLEY B1257	1.9	73.1
28	0.9	46.3		Turn RIGHT SCARBOROUGH A170	1.4	74.6
29	1.4	47.7		Turn RIGHT Bondgate A170 HELMSLEY	2.3	76.8








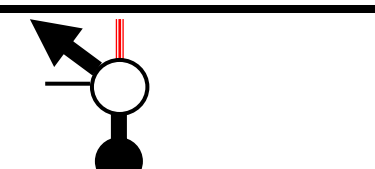
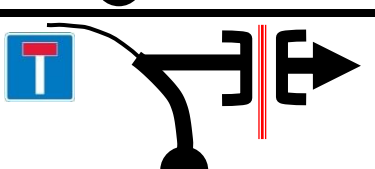


Yorkshire Ridings - Tulip Map

30	Miles			Turn RIGHT Signed Beadlam Grange Farm Shop & Tea rooms	Kilometres	
	Distance	Cumulative			Distance	Cumulative
	1.8	49.5			2.9	79.7
Turn Right into the Field to Park				Entrance into Fold Yard area for pre-arranged Snack Meal		
32	0.0	Zero Trip		Turn LEFT A170 NO Signpost towards HELMSLEY	0.0	Zero Trip
33	1.7	1.7		Straight over @ Mini Roundabout into Market Place	2.7	2.7
34	0.1	1.8		Turn RIGHT Church Street HELMSLEY towards B1257	0.2	2.9
35	3.4	5.2		Turn LEFT HAWNBY CAUTION Single Track Road	5.5	8.4
36	2.4	7.6		Turn LEFT BOLTBY CAUTION Roadside Chickens	3.9	12.2
37	2.5	10.1		Turn LEFT OLD BYLAND CAUTION Single Track Road	4.0	16.3
38	1.1	11.2		Turn LEFT OLD BYLAND CAUTION Single Track Road	1.8	18.0
39	2.2	13.4		Turn RIGHT/Straight NO Signpost CAUTION Single Track Road	3.5	21.6
40	0.1	13.5		Turn RIGHT NO Signpost CAUTION Single Track Road	0.2	21.7

Yorkshire Ridings - Tulip Map

	Miles					Location	Turn	Kilometres	
	Distance	Cumulative						Distance	Cumulative
41	1.9	15.4				COLD KIRKBY	Turn RIGHT HELMSLEY THIRSK	3.1	24.8
42	1.5	16.9				Sutton Bank Visitors Centre	Turn LEFT SCARBOROUGH A170	2.4	27.2
43	0.3	17.2					Turn RIGHT Yorkshire Gliding Club & White Horse	0.5	27.7
44	1.9	19.1					Turn LEFT OLDSTED CAUTION Single Track Road	3.1	30.7
45	2.8	21.9				BYLAND ABBEY	Turn LEFT WASS AMPLEFORTH HELMSLEY	4.5	35.2
46	2.4	24.3				AMPLEFORTH	Turn RIGHT YEARSLEY YORK	3.9	39.1
47	3.5	27.8				YEARSLEY	Turn RIGHT EASINGWOLD	5.6	44.7
48	2.8	30.6					Turn LEFT CRAYKE	4.5	49.2
49	1.7	32.3				CRAYKE	Turn RIGHT EASINGWOLD YORK	2.7	52.0
50	1.3	33.6					Turn LEFT STILLINGTON	2.1	54.1
51	0.8	34.4				This is the 2nd RH to Huby	Turn RIGHT HUBY CAUTION Single Track Road	1.3	55.4

Yorkshire Ridings - Tulip Map

52	Miles			GIVE WAY STRAIGHT ON	Kilometres	
	Distance	Cumulative			Distance	Cumulative
	0.4	34.8			0.6	56.0
53	1.4	36.2		Turn LEFT NO Signpost	2.3	58.3
54	1.5	37.7		Turn RIGHT WIGGINTON YORK B1363	2.4	60.7
55	3.9	41.6		Turn RIGHT SHIPTON SKELTON	6.3	66.9
56	0.6	42.2		Turn LEFT MOORLANDS SKELTON	1.0	67.9
57	2.3	44.5		Turn LEFT YORK A19	3.7	71.6
58	1.0	45.5		Turn RIGHT LEEDS A1237	1.6	73.2
59	0.8	46.3		Turn LEFT 2nd Exit Millfield Lane Industrial Estate NETHER POPPLETON	1.3	74.5
60	0.1	46.4		Turn RIGHT NETHER POPPLETON	0.2	74.7
61	1.7	48.1		Turn RIGHT The Green Hodgson Lane	2.7	77.4
62	0.5	48.6		Turn LEFT The RED LION INN Your LUNCH STOP	0.8	78.2