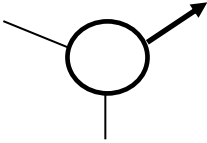
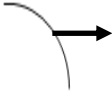

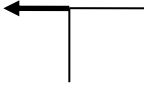

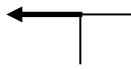
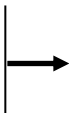

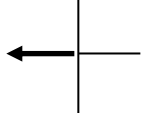

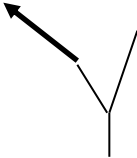
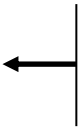
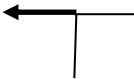
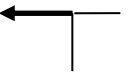
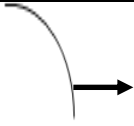
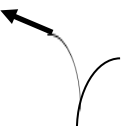

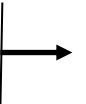


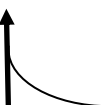
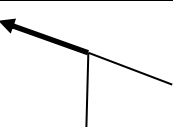
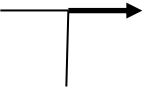
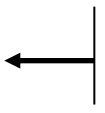
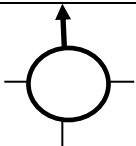

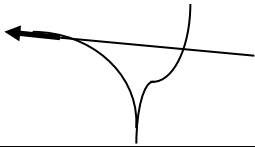

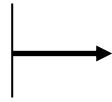
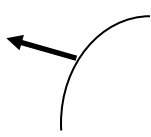



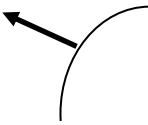


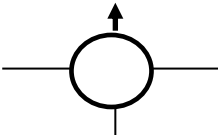
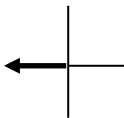
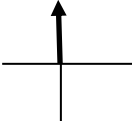
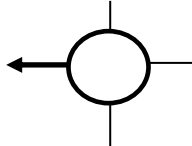
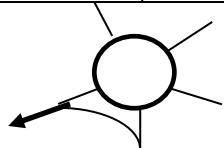
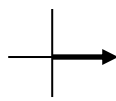
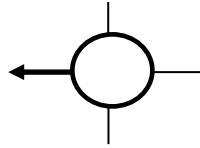
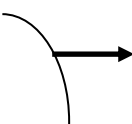



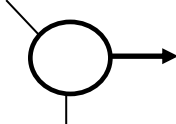
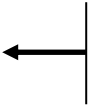
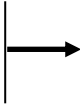
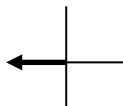
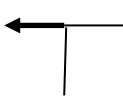
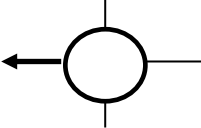
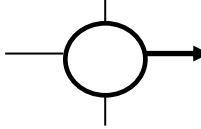
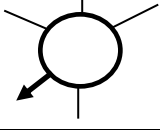
<b>Daffodil Dale Run. Sunday 2<sup>nd</sup> April 2017</b> Start point Wetherby Services Hosts:- Richard & Antonia Hirst. Tel 07836384787 / Radio Channel 5					
		Mls.	Kms.		
1	Cum Diff	0.0 0.0	0.0 0.0		<b>ZERO TRIP AT THE ROUNDABOUT ON EXIT FROM SERVICES</b>  <b>1<sup>ST</sup> EXIT left SP York B1224</b>
2	Cum Diff	0.7 0.7			<b>1<sup>ST</sup> EXIT left SP York B1224</b>
3	Cum Diff	3.1 2.4			<b>Turn Left&gt; SP Cattal</b>
4	Cum Diff	4.6 1.5			<b>Straight on at cross road SP&gt; Cattal</b>
5	Cum Diff	5.5 0.9			<b>Turn Right. SP&gt; Kirk Hammerton</b> <b>Sign post hidden behind 30mph</b> <b>sign on top of hedge on left</b>
6	Cum Diff	6.9 1.4			<b>Dog leg cross road, straight across</b> <b>SP&gt; Whixley</b>
7	Cum Diff	7.7 0.8			<b>Cross road, straight across</b> <b>SP&gt; Little Ouseburn</b>
8	Cum Diff	8.4 0.7			<b>Turn left,</b> <b>SP&gt; Boroughbridge B6265</b>
9	Cum Diff	14.6 6.2			<b>Turn right at T-Junction</b> <b>Post Office in front</b> <b>NO SIGN AT TIME OF RECCE</b>

		Mls.	Kms.		
10	Cum Diff	14.8 0.2			<b>Second Exit SP&gt; Dishforth</b>
11	Cum Diff	15.0 0.2			<b>Turn Right. SP&gt; Milby</b>
12	Cum Diff	18.6 3.6			<b>Turn Right. SP&gt; Helperby</b>
13	Cum Diff	19.6 1.0			<b>Turn Left. SP&gt; Raskelf</b>
14	Cum Diff	22.3 2.7			<b>Turn Left. SP Raskelf – TO CHECK</b>
15	Cum Diff	23.9 1.6			<b>Turn Left. SP&gt; Thirsk</b>
16	Cum Diff	24.0 0.1			<b>Turn Right. SP. Hustwaite</b>
17	Cum Diff	26.1 2.1			<b>Turn Left. SP&gt; Thirsk/Coxwold</b>
18	Cum Diff	27.8 1.7			<b>Turn Left. SP&gt; Kilburn</b>
19	Cum Diff	28.3 0.5			<b>Turn right. SP&gt; Kilburn</b>
20	Cum Diff	30.6 2.3			<b>Keep Left. SP&gt; White Horse</b>

		Mls.	Kms.		
21	Cum Diff	31.8 1.2			<b>Turn Left in to Yorkshire gliding Club – SP&gt; Visitors Parking</b>
*****					
22	Cum Diff	0.0			<b>Zero Trip on Exit. Turn Left out of car park</b>
23	Cum Diff	0.7 0.7			<b>Turn Left. SP&gt; Swainby</b>
24	Cum Diff	1.0 0.3			<b>Turn Right. SP&gt; Cold Kirby</b>
25	Cum Diff	1.8 0.7			<b>Bear Left. SP&gt; Boltby</b>
26	Cum Diff	4.0 2.3			<b>Turn Right. SP&gt;Hawnby</b>
27	Cum Diff	5.8 1.8			<b>Turn Right. SP&gt;Murton Grange</b>
28	Cum Diff	7.6 1.8			<b>Straight Ahead.</b>
29	Cum Diff	7.7 0.1			<b>Bear Left.</b>
30	Cum Diff	7.8 0.1			<b>Straight Ahead. SP&gt;Helmsley</b>
31	Cum Diff	9.7 1.9			<b>Turn Left. SP&gt;Helmsley</b>

		Mls.	Kms.		
32	Cum Diff	11.2 1.5			<b>Turn Right. NO SIGN AT TIME OF RECCE</b>
33	Cum Diff	12.6 1.4			<b>Turn Left. SP. All Routes</b>
34	Cum Diff	12.6 0.0			<b>Straight Ahead towards Kirkbymoorside. No Sign</b>
35	Cum Diff	16.1 3.5			<b>Turn 2<sup>nd</sup> Left off main road. SP&gt; St Gregory's</b>
36	Cum Diff	17.2 1.0			<b>Turn Left. SP&gt; Fadmoor</b>
37	Cum Diff	19.5 2.4			<b>Turn Left. SP&gt;Bransdale</b>
38	Cum Diff	19.6 0.1			<b>Turn Right. SP&gt;Gillamoore</b>
39	Cum Diff	20.2 0.6		<b>Arrive Royal Oak Inn, Gillamoore on right</b>	Lunch stop – please park on the main street outside the pub, the pub only has a tiny a car park at rear.
*****					
	Cum Diff	0.0		<b>Zero Trip</b>	<b>Continue in direction before we stopped for lunch – SP&gt; Hutton-le-Hole</b>
40	Cum Diff	0.7 0.7			<b>Turn Left. SP&gt;Farndale</b>
41	Cum Diff	5.1 4.4			<b>Turn Right. SP&gt; Church Houses</b>

		Mls.	Kms.		
42	Cum Diff	5.7 0.6			Turn Left. SP> Castleton
43	Cum Diff	7.0 1.3			Turn Right. SP> Hutton-Le-Hole
44	Cum Diff	15.5 8.5			Turn Right. SP>Thirsk A170
45	Cum Diff	16.3 0.8			Roundabout Straight On. SP>Thirsk A170
46	Cum Diff	17.8 1.5			Turn Right. SP>Welburn
47	Cum Diff	25.2 7.4			Cross Roads Straight on SP>Castle Howard
48	Cum Diff	28.1 2.9			Roundabout Turn Right 1 <sup>st</sup> Exit SP>Castle Howard car park
49	Cum Diff	0.0			Zero Trip on Exit. !st Exit on Roundabout SP> A64
50	Cum Diff	1.1 1.1			Turn right. SP>Slinsby
51	Cum Diff	5.3 4.2			Roundabout 1 <sup>st</sup> Exit. SP>Strensall
52	Cum Diff	7.1 1.8			Turn Right. SP>Sutton-on-the- Forest

		Mls.	Kms.		
53	Cum Diff	10.3 3.2			Turn Left. SP>Sutton-on-the-Forest B1363
54	Cum Diff	11.3 1.0			Roundabout 2 <sup>nd</sup> Exit. SP>York B1363
55	Cum Diff	11.8 0.5			Turn Left. SP>York B1363
56	Cum Diff	15.6 3.8			Turn Right. SP>Shipton
57	Cum Diff	16.4 0.8			Turn Left. SP> Moorlands
58	Cum Diff	18.6 2.2			Turn Left. SP>York A19
59	Cum Diff	19.6 1.0			Roundabout 1 <sup>st</sup> Exit. SP> Scarborough
60	Cum Diff	20.4? 0.8?			Roundabout 3 <sup>rd</sup> Exit. SP> Clifton Moor Retail Park
61	Cum Diff	20.5? 0.1?			Roundabout 1 <sup>st</sup> Exit. KFC Car Park
<b>Thank you all for joining us we hope you have enjoyed your day out</b>					