

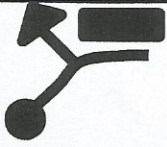
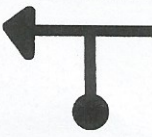
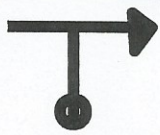
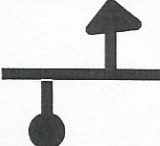

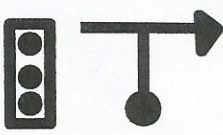






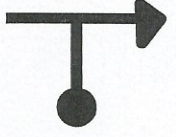




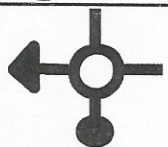

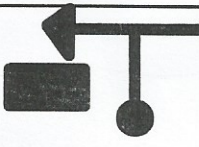




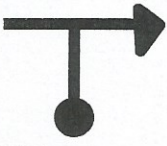
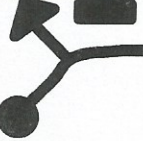
YORKSHIRE RIDINGS MX5 OWNERS CLUB



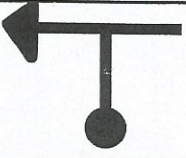




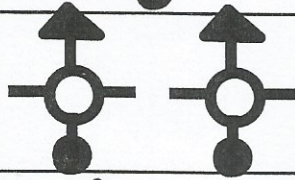







Gummy Bear Run
Start Point:
Hosts: Mark Norris
Radio Channel 5

	MILES	KM	Diagram	Info
1	Diff	0		Zero Trip at Exit Roundabout Take Fifth Exit SP A162
	Cum	0		
2	Diff	2.0		Roundabout Straight On
	Cum	2.0		
3	Diff	0.1		Take Sliproad Left SP A162
	Cum	2.1		
4	Diff	0.3		Mini Roundabout Take Second Exit Sutton Lane
	Cum	2.4		
5	Diff	3.3		T Junction Turn Left Main St
	Cum	5.7		
6	Diff	1.6		T Junction Turn Right SP Gateforth
	Cum	7.3		
7	Diff	3		Left Turn SP Hambleton
	Cum	10.3		
8	Diff	0.4		T Junction Turn Left SP Hambleton
	Cum	10.7		
9	Diff	0.9		T Junction Turn Right SP A63 Selby Hull
	Cum	11.6		
10	Diff	0.9		Roundabout First Exit SP A1238 Willoughby
	Cum	12.5		
11	Diff	0.8		Left Turn SP Wistow Cawood First Left After FOX Pub
	Cum	13.3		

12	Diff	1.5	2.4		Left Turn Before Buildings Second Common Lane
	Cum	14.8	23.8		
13	Diff	0.3	0.5		T Junction Turn Left
	Cum	15.1	24.3		
14	Diff	0.8	1.3		T Junction Turn Right SP Sherburn in Elmet
	Cum	15.9	25.6		
15	Diff	1.3	2.1		Staggered Junction Right And Left
	Cum	17.2	27.7		
16	Diff	1.4	2.3		Mini Roundabout First Left SP Tadcaster
	Cum	18.6	29.9		
17	Diff	0.2	0.3		T Junction Turn Right SP B1222 York
	Cum	18.8	30.2		
18	Diff	4.9	7.9		T Junction Turn Left SP A19 York
	Cum	23.7	38.1		
19	Diff	0.4	0.6		Turn First Right into Carr Lane
	Cum	24.1	38.8		
20	Diff	0.3	0.5		T Junction Turn Right
	Cum	24.4	39.3		
21	Diff	0.4	0.6		Left Turn into Wheldrake Lane
	Cum	24.8	39.9		
22	Diff	2.7	4.3		T Junction Turn Right
	Cum	27.5	44.2		
23	Diff	0.5	0.8		Left Turn Infront of Wenlock Arms SP Elvington Kexby
	Cum	28	45.1		
24	Diff	2.4	3.9		T Junction Right Turn SP B1228 Elvington Howden
	Cum	30.4	48.9		

25	Diff	8.2	13.2		Right Turn Into Allerthorpe Lakeland Park
	Cum	38.6	62.1		
26	Diff	-38.6	-62.1	<i>1/2 Cum</i>	20 Min Coffe Stop Time Elapsed Approx 70 mins
	Cum		0.0		
27	Diff	0	0.0	<i>35 m 1/2</i>	Reset Trip On Exit
	Cum		0.0		
28	Diff	0	0.0		Turn Right Out of Car Park
	Cum		0.0		
29	Diff	1.6	2.6		Roundabout First Exit Left SP A1079 York Barnby Moor
	Cum	1.6	2.6		
30	Diff	1.3	2.1		Turn Right SP B1246 Pocklington. Barnby Moor
	Cum	2.9	4.7		
31	Diff	1.8	2.9		T Junction Turn Left By BP Garage SP B1246 Full Sutton Stamford Bridge
	Cum	4.7	7.6		
32	Diff	0.1	0.2		Right Turn Garths End SP Millington Driffield
	Cum	4.8	7.7		
33	Diff	0.2	0.3		Roudabout First Exit Left
	Cum	5	8.0		
34	Diff	1.9	3.1		Fork Right Swineridge Lane
	Cum	6.9	11.1		
35	Diff	0.1	0.2		Fork Left SP Fridaythorpe
	Cum	7	11.3		
36	Diff	3.9	6.3		T Junction Turn Right SP A166 Bridlington
	Cum	10.9	17.5		
37	Diff	2.6	4.2		Fork Left SP B1251 Infront of Cafe
	Cum	13.5	21.7		

38	Diff	2.4	3.9		Roundabout Straight On
	Cum	15.9	25.6		
39	Diff	2.6	4.2		Left Turn SP B1253 Malton
	Cum	18.5	29.8		
40	Diff	6.1	9.8		Left Turn VERY SHARP SP B1248
	Cum	24.6	39.6		
41	Diff	2	3.2		Right Turn SP Burdale Thixenhope Single track Road
	Cum	26.6	42.8		
42	Diff	2.1	3.4		Left Turn Single Track
	Cum	28.7	46.2		
43	Diff	0.7	1.1		Right Fork SP Friday Thorpe
	Cum	29.4	47.3		
44	Diff	1.5	2.4		T Junction Turn Left SP York Driffield
	Cum	30.9	49.7		
45	Diff	0.1	0.2		T Junction Turn Right SP A166 Stamford Bridge York
	Cum	31	49.9		
46	Diff	5.7	9.2		Left Turn SP Fleece Bottom of Garrowby Hill
	Cum	36.7	59.1		
47	Diff	1.1	1.8		Turn Right into Fleece Car Park
	Cum	37.8	60.8		
48	Diff	-37.8	-60.8		
	Cum		0.0		
49	Diff	0	0.0		Zero Trip at Exit Turn Left and Left Again Round Pub
	Cum		0.0		
50	Diff	0.4	0.6		Cross Roads Turn Right
	Cum	0.4	0.6		

51	Diff	0.4	0.6		T Junction Turn Left
	Cum	0.8	1.3		
52	Diff	0.6	1.0		Fork Right
	Cum	1.4	2.3		
53	Diff	1.1	1.8		Turn Right SP Burgthorpe Malton
	Cum	2.5	4.0		
54	Diff	1.4	2.3		T Junction Turn Left SP Fangfoss Pocklington
	Cum	3.9	6.3		
55	Diff	4.5	7.2		Rounabout Straight On SP A1079 Hull
	Cum	8.4	13.5		
56	Diff	0.2	0.3		TWO Roundabouts Straight On SP Hull Market Wieghton
	Cum	8.6	13.8		
57	Diff	1.3	2.1		T Junction Turn Left SP A1079 Hull Market Wieghton
	Cum	9.9	15.9		
58	Diff	3.9	6.3		Roundabout Third Exit Right SP A614 M62 Goole
	Cum	13.8	22.2		
59	Diff	2.5	4.0		Roundabout Second Exit SP A614 M62
	Cum	16.3	26.2		
60	Diff	1.7	2.7		Roundabout First Exit SP A614 M62 Goole
	Cum	18	29.0		
61	Diff	8	12.9		Roundabout Straight On SP A164 M62
	Cum	26	41.8		
62	Diff	0.5	0.8		Roundabout Straight On SP A164 M62
	Cum	26.5	42.6		
63	Diff	0.9	1.4		Roundabout Straight On SP A164 Goole
	Cum	27.4	44.1		

64	Diff	0.4	0.6		Roundabout SP Airmyn
	Cum	27.8	44.7		
65	Diff	1.8	2.9		Roundabout Third Exit SP A164 Rawcliffe
	Cum	29.6	47.6		
66	Diff	0.9	1.4		Roundabout First Exit SP A164 Rawcliffe Snaith
	Cum	30.5	49.1		
67	Diff	2.8	4.5		Roundabout Second Exit SP A1041 Pontefract Snaith
	Cum	33.3	53.6		
68	Diff	1.9	3.1		Roundabout First Exit SP A645 M62 Pontefract SPEED CAMERA AT railway Crossing
	Cum	35.2	56.6		
69	Diff	5.4	8.7		Roundabout Straight On SP A645 Pontefract
	Cum	40.6	65.3		
70	Diff	0.2	0.3		Roundabout Straight On SP A645 Pontefract
	Cum	40.8	65.6		
71	Diff	0.2	0.3		Roundabout Straight On SP A645 Pontefract
	Cum	41	66.0		
72	Diff	4.8	7.7		Cross Roads Straight On
	Cum	45.8	73.7		
73	Diff	0.5	0.8		Turn Right Before ESSO Station
	Cum	46.3	74.5		
74	Diff	0.1	0.2		Join Slip Road onto A168
	Cum	46.4	74.7		
75	Diff	0.4	0.6		Join Slip Road To Services SP A1 M62 Services
	Cum	46.8	75.3		
76	Diff	0.4	0.6		Roundabout First Exit into Services
	Cum	47.2	75.9		