

1		2		3																									
<table border="1"> <tr><td>miles</td><td>0.0</td></tr> <tr><td>Cum</td><td>0.0</td></tr> <tr><td>Km</td><td>0.0</td></tr> <tr><td>Cum</td><td>0</td></tr> </table>	miles	0.0	Cum	0.0	Km	0.0	Cum	0	ZERO TRIP At T Junc	<table border="1"> <tr><td>Miles</td><td>0.1</td></tr> <tr><td>Cum</td><td>0.1</td></tr> <tr><td>Km</td><td>0.2</td></tr> <tr><td>Cum</td><td>0.2</td></tr> </table>	Miles	0.1	Cum	0.1	Km	0.2	Cum	0.2	S/P Airport	<table border="1"> <tr><td>Miles</td><td>0.1</td></tr> <tr><td>Cum</td><td>0.2</td></tr> <tr><td>Km</td><td>0.3</td></tr> <tr><td>Cum</td><td>0.5</td></tr> </table>	Miles	0.1	Cum	0.2	Km	0.3	Cum	0.5	0.5 Mini Roundabout S/P Airport
miles	0.0																												
Cum	0.0																												
Km	0.0																												
Cum	0																												
Miles	0.1																												
Cum	0.1																												
Km	0.2																												
Cum	0.2																												
Miles	0.1																												
Cum	0.2																												
Km	0.3																												
Cum	0.5																												

4		5		6																									
<table border="1"> <tr><td>miles</td><td>0.2</td></tr> <tr><td>Cum</td><td>0.4</td></tr> <tr><td>Km</td><td>0.3</td></tr> <tr><td>Cum</td><td>0.6</td></tr> </table>	miles	0.2	Cum	0.4	Km	0.3	Cum	0.6	0.6 Turn Left S/P Long Stay Speed Bumps	<table border="1"> <tr><td>Miles</td><td>0.4</td></tr> <tr><td>Cum</td><td>0.8</td></tr> <tr><td>Km</td><td>0.6</td></tr> <tr><td>Cum</td><td>1.3</td></tr> </table>	Miles	0.4	Cum	0.8	Km	0.6	Cum	1.3	1.3 Turn Left No Signpost	<table border="1"> <tr><td>Miles</td><td>0.5</td></tr> <tr><td>Cum</td><td>1.3</td></tr> <tr><td>Km</td><td>0.8</td></tr> <tr><td>Cum</td><td>2.1</td></tr> </table>	Miles	0.5	Cum	1.3	Km	0.8	Cum	2.1	2.1 Turn Right No Signpost
miles	0.2																												
Cum	0.4																												
Km	0.3																												
Cum	0.6																												
Miles	0.4																												
Cum	0.8																												
Km	0.6																												
Cum	1.3																												
Miles	0.5																												
Cum	1.3																												
Km	0.8																												
Cum	2.1																												

7		8		9																									
<table border="1"> <tr><td>miles</td><td>0.9</td></tr> <tr><td>Cum</td><td>2.2</td></tr> <tr><td>Km</td><td>1.4</td></tr> <tr><td>Cum</td><td>3.5</td></tr> </table>	miles	0.9	Cum	2.2	Km	1.4	Cum	3.5	3.5 Turn Left S/P Bramhope	<table border="1"> <tr><td>Miles</td><td>1.0</td></tr> <tr><td>Cum</td><td>3.2</td></tr> <tr><td>Km</td><td>1.6</td></tr> <tr><td>Cum</td><td>5.1</td></tr> </table>	Miles	1.0	Cum	3.2	Km	1.6	Cum	5.1	5.1 Turn Right onto Main Road No Signpost	<table border="1"> <tr><td>Miles</td><td>1.1</td></tr> <tr><td>Cum</td><td>4.3</td></tr> <tr><td>Km</td><td>1.8</td></tr> <tr><td>Cum</td><td>6.9</td></tr> </table>	Miles	1.1	Cum	4.3	Km	1.8	Cum	6.9	6.9 Turn Left S/P Eccup - Alwoody
miles	0.9																												
Cum	2.2																												
Km	1.4																												
Cum	3.5																												
Miles	1.0																												
Cum	3.2																												
Km	1.6																												
Cum	5.1																												
Miles	1.1																												
Cum	4.3																												
Km	1.8																												
Cum	6.9																												

10		11		12																									
<table border="1"> <tr><td>miles</td><td>0.7</td></tr> <tr><td>Cum</td><td>5.0</td></tr> <tr><td>Km</td><td>1.1</td></tr> <tr><td>Cum</td><td>8.0</td></tr> </table>	miles	0.7	Cum	5.0	Km	1.1	Cum	8.0	8.0 Turn Right S/P Park & Ride	<table border="1"> <tr><td>Miles</td><td>0.4</td></tr> <tr><td>Cum</td><td>5.4</td></tr> <tr><td>Km</td><td>0.6</td></tr> <tr><td>Cum</td><td>8.7</td></tr> </table>	Miles	0.4	Cum	5.4	Km	0.6	Cum	8.7	8.7 Turn Left S/P Park and Ride	<table border="1"> <tr><td>Miles</td><td>0.2</td></tr> <tr><td>Cum</td><td>5.6</td></tr> <tr><td>Km</td><td>0.3</td></tr> <tr><td>Cum</td><td>9.0</td></tr> </table>	Miles	0.2	Cum	5.6	Km	0.3	Cum	9.0	9.0 Turn Left No Signpost
miles	0.7																												
Cum	5.0																												
Km	1.1																												
Cum	8.0																												
Miles	0.4																												
Cum	5.4																												
Km	0.6																												
Cum	8.7																												
Miles	0.2																												
Cum	5.6																												
Km	0.3																												
Cum	9.0																												

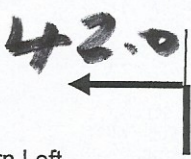
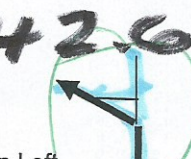
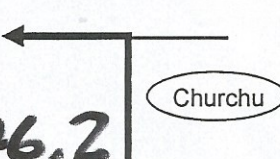
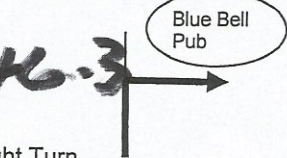

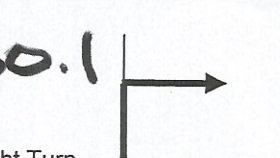

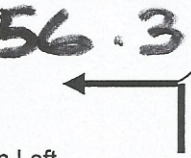

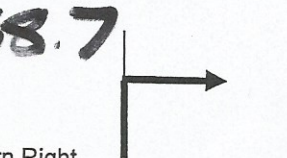

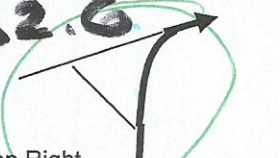


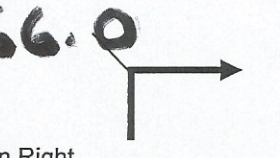

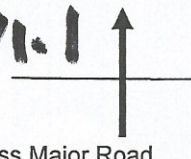

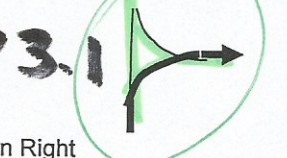
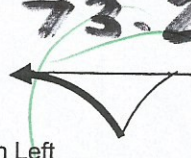



13		14		15																									
<table border="1"> <tr><td>miles</td><td>3.0</td></tr> <tr><td>Cum</td><td>8.6</td></tr> <tr><td>Km</td><td>4.8</td></tr> <tr><td>Cum</td><td>13.8</td></tr> </table>	miles	3.0	Cum	8.6	Km	4.8	Cum	13.8	13.8 Turn Right S/P The North	<table border="1"> <tr><td>Miles</td><td>0.8</td></tr> <tr><td>Cum</td><td>9.4</td></tr> <tr><td>Km</td><td>1.3</td></tr> <tr><td>Cum</td><td>15.1</td></tr> </table>	Miles	0.8	Cum	9.4	Km	1.3	Cum	15.1	15.1 Turn Left at traffic Island S/P Harrogate A61	<table border="1"> <tr><td>Miles</td><td>1.0</td></tr> <tr><td>Cum</td><td>10.4</td></tr> <tr><td>Km</td><td>1.6</td></tr> <tr><td>Cum</td><td>16.7</td></tr> </table>	Miles	1.0	Cum	10.4	Km	1.6	Cum	16.7	16.7 Right Turn S/P Kirkyby Overblow
miles	3.0																												
Cum	8.6																												
Km	4.8																												
Cum	13.8																												
Miles	0.8																												
Cum	9.4																												
Km	1.3																												
Cum	15.1																												
Miles	1.0																												
Cum	10.4																												
Km	1.6																												
Cum	16.7																												

16		17		18																									
<table border="1"> <tr><td>miles</td><td>0.5</td></tr> <tr><td>Cum</td><td>10.9</td></tr> <tr><td>Km</td><td>0.8</td></tr> <tr><td>Cum</td><td>17.5</td></tr> </table>	miles	0.5	Cum	10.9	Km	0.8	Cum	17.5	17.5 Right Turn S/P Kearby	<table border="1"> <tr><td>Miles</td><td>0.8</td></tr> <tr><td>Cum</td><td>11.7</td></tr> <tr><td>Km</td><td>1.3</td></tr> <tr><td>Cum</td><td>18.8</td></tr> </table>	Miles	0.8	Cum	11.7	Km	1.3	Cum	18.8	18.8 SLOW DOWN THROUGH FARMYARD 30 MPH MAX	<table border="1"> <tr><td>Miles</td><td>1.0</td></tr> <tr><td>Cum</td><td>12.7</td></tr> <tr><td>Km</td><td>1.6</td></tr> <tr><td>Cum</td><td>20.4</td></tr> </table>	Miles	1.0	Cum	12.7	Km	1.6	Cum	20.4	20.4 Turn Right S/P Sicklinghall
miles	0.5																												
Cum	10.9																												
Km	0.8																												
Cum	17.5																												
Miles	0.8																												
Cum	11.7																												
Km	1.3																												
Cum	18.8																												
Miles	1.0																												
Cum	12.7																												
Km	1.6																												
Cum	20.4																												

19		20		21																									
<table border="1"> <tr><td>miles</td><td>4.1</td></tr> <tr><td>Cum</td><td>16.8</td></tr> <tr><td>Km</td><td>6.6</td></tr> <tr><td>Cum</td><td>27.0</td></tr> </table>	miles	4.1	Cum	16.8	Km	6.6	Cum	27.0	27 Mini R'Bout S/P Spoffoth Hill on street name sign	<table border="1"> <tr><td>Miles</td><td>2.9</td></tr> <tr><td>Cum</td><td>19.7</td></tr> <tr><td>Km</td><td>4.7</td></tr> <tr><td>Cum</td><td>31.7</td></tr> </table>	Miles	2.9	Cum	19.7	Km	4.7	Cum	31.7	31.7 Mini Roundabout Turn Right S/P Harrogate	<table border="1"> <tr><td>Miles</td><td>0.4</td></tr> <tr><td>Cum</td><td>20.1</td></tr> <tr><td>Km</td><td>0.6</td></tr> <tr><td>Cum</td><td>32.3</td></tr> </table>	Miles	0.4	Cum	20.1	Km	0.6	Cum	32.3	32.3 Straight on DO NOT follow main road to Left
miles	4.1																												
Cum	16.8																												
Km	6.6																												
Cum	27.0																												
Miles	2.9																												
Cum	19.7																												
Km	4.7																												
Cum	31.7																												
Miles	0.4																												
Cum	20.1																												
Km	0.6																												
Cum	32.3																												

22		23		24																									
<table border="1"> <tr><td>miles</td><td>1.7</td></tr> <tr><td>Cum</td><td>21.8</td></tr> <tr><td>Km</td><td>2.7</td></tr> <tr><td>Cum</td><td>35.1</td></tr> </table>	miles	1.7	Cum	21.8	Km	2.7	Cum	35.1	35.1 Turn Left S/P Knaresborough	<table border="1"> <tr><td>Miles</td><td>2.2</td></tr> <tr><td>Cum</td><td>24.0</td></tr> <tr><td>Km</td><td>3.5</td></tr> <tr><td>Cum</td><td>38.6</td></tr> </table>	Miles	2.2	Cum	24.0	Km	3.5	Cum	38.6	38.6 Turn Right S/P York	<table border="1"> <tr><td>Miles</td><td>0.7</td></tr> <tr><td>Cum</td><td>24.7</td></tr> <tr><td>Km</td><td>1.1</td></tr> <tr><td>Cum</td><td>39.8</td></tr> </table>	Miles	0.7	Cum	24.7	Km	1.1	Cum	39.8	39.8 S/P York A59 / A1
miles	1.7																												
Cum	21.8																												
Km	2.7																												
Cum	35.1																												
Miles	2.2																												
Cum	24.0																												
Km	3.5																												
Cum	38.6																												
Miles	0.7																												
Cum	24.7																												
Km	1.1																												
Cum	39.8																												



<p>25</p> <table border="1"> <tr><td>miles</td><td>1.4</td></tr> <tr><td>Cum</td><td>26.1</td></tr> <tr><td>Km</td><td>2.3</td></tr> <tr><td>Cum</td><td>42.0</td></tr> </table>	miles	1.4	Cum	26.1	Km	2.3	Cum	42.0	<p>42.0</p>  <p>Turn Left S/P Flaxby, Coneythorpe</p>	<p>26</p> <table border="1"> <tr><td>Miles</td><td>0.4</td></tr> <tr><td>Cum</td><td>26.5</td></tr> <tr><td>Km</td><td>0.6</td></tr> <tr><td>Cum</td><td>42.6</td></tr> </table>	Miles	0.4	Cum	26.5	Km	0.6	Cum	42.6	<p>42.6</p>  <p>Turn Left S/P Coneythorpe</p>	<p>27</p> <table border="1"> <tr><td>Miles</td><td>2.2</td></tr> <tr><td>Cum</td><td>28.7</td></tr> <tr><td>Km</td><td>3.5</td></tr> <tr><td>Cum</td><td>46.2</td></tr> </table>	Miles	2.2	Cum	28.7	Km	3.5	Cum	46.2	<p>46.2</p>  <p>Turn Left No Signpost</p>
miles	1.4																												
Cum	26.1																												
Km	2.3																												
Cum	42.0																												
Miles	0.4																												
Cum	26.5																												
Km	0.6																												
Cum	42.6																												
Miles	2.2																												
Cum	28.7																												
Km	3.5																												
Cum	46.2																												
<p>28</p> <table border="1"> <tr><td>miles</td><td>0.1</td></tr> <tr><td>Cum</td><td>28.8</td></tr> <tr><td>Km</td><td>0.2</td></tr> <tr><td>Cum</td><td>46.3</td></tr> </table>	miles	0.1	Cum	28.8	Km	0.2	Cum	46.3	<p>46.3</p>  <p>Right Turn No S/P (Westfield Lane)</p>	<p>29</p> <table border="1"> <tr><td>Miles</td><td>0.7</td></tr> <tr><td>Cum</td><td>29.5</td></tr> <tr><td>Km</td><td>1.1</td></tr> <tr><td>Cum</td><td>47.5</td></tr> </table>	Miles	0.7	Cum	29.5	Km	1.1	Cum	47.5	<p>47.5</p>  <p>Cross Major Road S/P Staveley, Copgrove</p>	<p>30</p> <table border="1"> <tr><td>Miles</td><td>1.6</td></tr> <tr><td>Cum</td><td>31.1</td></tr> <tr><td>Km</td><td>2.6</td></tr> <tr><td>Cum</td><td>50.1</td></tr> </table>	Miles	1.6	Cum	31.1	Km	2.6	Cum	50.1	<p>50.1</p>  <p>Right Turn S/P Copgrove, Burton Leonard</p>
miles	0.1																												
Cum	28.8																												
Km	0.2																												
Cum	46.3																												
Miles	0.7																												
Cum	29.5																												
Km	1.1																												
Cum	47.5																												
Miles	1.6																												
Cum	31.1																												
Km	2.6																												
Cum	50.1																												
<p>31</p> <table border="1"> <tr><td>miles</td><td>2.4</td></tr> <tr><td>Cum</td><td>33.5</td></tr> <tr><td>Km</td><td>3.9</td></tr> <tr><td>Cum</td><td>53.9</td></tr> </table>	miles	2.4	Cum	33.5	Km	3.9	Cum	53.9	<p>53.9</p>  <p>Turn Left at Village Green No Signpost</p>	<p>32</p> <table border="1"> <tr><td>Miles</td><td>1.5</td></tr> <tr><td>Cum</td><td>35.0</td></tr> <tr><td>Km</td><td>2.4</td></tr> <tr><td>Cum</td><td>56.3</td></tr> </table>	Miles	1.5	Cum	35.0	Km	2.4	Cum	56.3	<p>56.3</p>  <p>Turn Left S/P Harrogate A61,</p>	<p>33</p> <table border="1"> <tr><td>Miles</td><td>0.3</td></tr> <tr><td>Cum</td><td>35.3</td></tr> <tr><td>Km</td><td>0.5</td></tr> <tr><td>Cum</td><td>56.8</td></tr> </table>	Miles	0.3	Cum	35.3	Km	0.5	Cum	56.8	<p>56.8</p>  <p>Turn Right S/P Markington, Bishop T'ton</p>
miles	2.4																												
Cum	33.5																												
Km	3.9																												
Cum	53.9																												
Miles	1.5																												
Cum	35.0																												
Km	2.4																												
Cum	56.3																												
Miles	0.3																												
Cum	35.3																												
Km	0.5																												
Cum	56.8																												
<p>34</p> <table border="1"> <tr><td>miles</td><td>1.2</td></tr> <tr><td>Cum</td><td>36.5</td></tr> <tr><td>Km</td><td>1.9</td></tr> <tr><td>Cum</td><td>58.7</td></tr> </table>	miles	1.2	Cum	36.5	Km	1.9	Cum	58.7	<p>58.7</p>  <p>Turn Right S/P Fountains Abbey</p>	<p>35</p> <table border="1"> <tr><td>Miles</td><td>1.1</td></tr> <tr><td>Cum</td><td>37.6</td></tr> <tr><td>Km</td><td>1.8</td></tr> <tr><td>Cum</td><td>60.5</td></tr> </table>	Miles	1.1	Cum	37.6	Km	1.8	Cum	60.5	<p>60.5</p>  <p>Turn Right S/P Fountains Abbey</p>	<p>36</p> <table border="1"> <tr><td>Miles</td><td>1.3</td></tr> <tr><td>Cum</td><td>38.9</td></tr> <tr><td>Km</td><td>2.1</td></tr> <tr><td>Cum</td><td>62.6</td></tr> </table>	Miles	1.3	Cum	38.9	Km	2.1	Cum	62.6	<p>62.6</p>  <p>Keep Right S/P Ripon</p>
miles	1.2																												
Cum	36.5																												
Km	1.9																												
Cum	58.7																												
Miles	1.1																												
Cum	37.6																												
Km	1.8																												
Cum	60.5																												
Miles	1.3																												
Cum	38.9																												
Km	2.1																												
Cum	62.6																												
<p>37</p> <table border="1"> <tr><td>miles</td><td>1.4</td></tr> <tr><td>Cum</td><td>40.3</td></tr> <tr><td>Km</td><td>2.3</td></tr> <tr><td>Cum</td><td>64.9</td></tr> </table>	miles	1.4	Cum	40.3	Km	2.3	Cum	64.9	<p>64.9</p>  <p>Turn Left S/P Pateley Bridge B6265</p>	<p>38</p> <table border="1"> <tr><td>Miles</td><td>0.0</td></tr> <tr><td>Cum</td><td>40.3</td></tr> <tr><td>Km</td><td>0.0</td></tr> <tr><td>Cum</td><td>64.9</td></tr> </table>	Miles	0.0	Cum	40.3	Km	0.0	Cum	64.9	<p>64.9</p>  <p>Turn Right Signs Unsuitable for Caravans</p>	<p>39</p> <table border="1"> <tr><td>Miles</td><td>0.7</td></tr> <tr><td>Cum</td><td>41.0</td></tr> <tr><td>Km</td><td>1.1</td></tr> <tr><td>Cum</td><td>66.0</td></tr> </table>	Miles	0.7	Cum	41.0	Km	1.1	Cum	66.0	<p>66.0</p>  <p>Turn Right S/P Winksley</p>
miles	1.4																												
Cum	40.3																												
Km	2.3																												
Cum	64.9																												
Miles	0.0																												
Cum	40.3																												
Km	0.0																												
Cum	64.9																												
Miles	0.7																												
Cum	41.0																												
Km	1.1																												
Cum	66.0																												
<p>40</p> <table border="1"> <tr><td>miles</td><td>1.8</td></tr> <tr><td>Cum</td><td>42.8</td></tr> <tr><td>Km</td><td>2.9</td></tr> <tr><td>Cum</td><td>68.9</td></tr> </table>	miles	1.8	Cum	42.8	Km	2.9	Cum	68.9	<p>68.9</p>  <p>Turn Right S/P Kirkby Malzard, Ripon</p>	<p>41</p> <table border="1"> <tr><td>Miles</td><td>0.8</td></tr> <tr><td>Cum</td><td>44.2</td></tr> <tr><td>Km</td><td>1.3</td></tr> <tr><td>Cum</td><td>71.1</td></tr> </table>	Miles	0.8	Cum	44.2	Km	1.3	Cum	71.1	<p>71.1</p>  <p>Cross Major Road S/P Grewelthorpe, Masham</p>	<p>42</p> <table border="1"> <tr><td>Miles</td><td>0.3</td></tr> <tr><td>Cum</td><td>44.5</td></tr> <tr><td>Km</td><td>0.5</td></tr> <tr><td>Cum</td><td>71.6</td></tr> </table>	Miles	0.3	Cum	44.5	Km	0.5	Cum	71.6	<p>71.6</p>  <p>Turn Right S/P Grewelthorpe, Masham</p>
miles	1.8																												
Cum	42.8																												
Km	2.9																												
Cum	68.9																												
Miles	0.8																												
Cum	44.2																												
Km	1.3																												
Cum	71.1																												
Miles	0.3																												
Cum	44.5																												
Km	0.5																												
Cum	71.6																												
<p>43</p> <table border="1"> <tr><td>miles</td><td>0.9</td></tr> <tr><td>Cum</td><td>45.4</td></tr> <tr><td>Km</td><td>1.4</td></tr> <tr><td>Cum</td><td>73.1</td></tr> </table>	miles	0.9	Cum	45.4	Km	1.4	Cum	73.1	<p>73.1</p>  <p>Turn Right S/P Grewelthorpe, Masham</p>	<p>44</p> <table border="1"> <tr><td>Miles</td><td>0.1</td></tr> <tr><td>Cum</td><td>45.5</td></tr> <tr><td>Km</td><td>0.2</td></tr> <tr><td>Cum</td><td>73.2</td></tr> </table>	Miles	0.1	Cum	45.5	Km	0.2	Cum	73.2	<p>73.2</p>  <p>Turn Left S/P Masham</p>	<p>45</p> <table border="1"> <tr><td>Miles</td><td>3.3</td></tr> <tr><td>Cum</td><td>48.8</td></tr> <tr><td>Km</td><td>5.3</td></tr> <tr><td>Cum</td><td>78.5</td></tr> </table>	Miles	3.3	Cum	48.8	Km	5.3	Cum	78.5	<p>(Just Leaving Masham ) 78.5</p>  <p>Fork Left S/P Byway</p>
miles	0.9																												
Cum	45.4																												
Km	1.4																												
Cum	73.1																												
Miles	0.1																												
Cum	45.5																												
Km	0.2																												
Cum	73.2																												
Miles	3.3																												
Cum	48.8																												
Km	5.3																												
Cum	78.5																												
<p>46</p> <table border="1"> <tr><td>miles</td><td>0.0</td></tr> <tr><td>Cum</td><td>48.8</td></tr> <tr><td>Km</td><td>0.0</td></tr> <tr><td>Cum</td><td>78.5</td></tr> </table>	miles	0.0	Cum	48.8	Km	0.0	Cum	78.5	<p>78.5</p>  <p>Turn Left S/P Middleham, Leyburn</p>	<p>47</p> <table border="1"> <tr><td>Miles</td><td>4.1</td></tr> <tr><td>Cum</td><td>52.9</td></tr> <tr><td>Km</td><td>6.6</td></tr> <tr><td>Cum</td><td>85.1</td></tr> </table>	Miles	4.1	Cum	52.9	Km	6.6	Cum	85.1	<p>85.1</p>  <p>Turn Left Brymor Ice Cream CAUTION RAMPS ON DRIVE</p>	<p>48</p> <table border="1"> <tr><td>Miles</td><td></td></tr> <tr><td>Cum</td><td></td></tr> <tr><td>Km</td><td>0.0</td></tr> <tr><td>Cum</td><td>0.0</td></tr> </table>	Miles		Cum		Km	0.0	Cum	0.0	<p>COMFORT AND ICE CREAM STOP</p>
miles	0.0																												
Cum	48.8																												
Km	0.0																												
Cum	78.5																												
Miles	4.1																												
Cum	52.9																												
Km	6.6																												
Cum	85.1																												
Miles																													
Cum																													
Km	0.0																												
Cum	0.0																												



<p>52</p> <p>ZERO TRIP At T Junc</p> <table border="1"> <tr><td>miles</td><td>0.0</td></tr> <tr><td>Cum</td><td>0.0</td></tr> <tr><td>Km</td><td>0.0</td></tr> <tr><td>Cum</td><td>0</td></tr> </table>	miles	0.0	Cum	0.0	Km	0.0	Cum	0	<p>53</p> <p>0.8</p> <p>S/P Ellingstring, Healey</p> <table border="1"> <tr><td>Miles</td><td>0.8</td></tr> <tr><td>Cum</td><td>0.8</td></tr> <tr><td>Km</td><td>1.3</td></tr> <tr><td>Cum</td><td>1.3</td></tr> </table>	Miles	0.8	Cum	0.8	Km	1.3	Cum	1.3	<p>54</p> <p>MIND THE DUCKS</p> <table border="1"> <tr><td>Miles</td><td>1.9</td></tr> <tr><td>Cum</td><td>2.7</td></tr> <tr><td>Km</td><td>3.1</td></tr> <tr><td>Cum</td><td>4.3</td></tr> </table>	Miles	1.9	Cum	2.7	Km	3.1	Cum	4.3
miles	0.0																									
Cum	0.0																									
Km	0.0																									
Cum	0																									
Miles	0.8																									
Cum	0.8																									
Km	1.3																									
Cum	1.3																									
Miles	1.9																									
Cum	2.7																									
Km	3.1																									
Cum	4.3																									
<p>55</p> <p>S/P Leighton, Lofthouse</p> <table border="1"> <tr><td>miles</td><td>1.9</td></tr> <tr><td>Cum</td><td>4.6</td></tr> <tr><td>Km</td><td>3.1</td></tr> <tr><td>Cum</td><td>7.4</td></tr> </table>	miles	1.9	Cum	4.6	Km	3.1	Cum	7.4	<p>56</p> <p>12.0</p> <p>S/P Pateley Bridge</p> <table border="1"> <tr><td>Miles</td><td>7.4</td></tr> <tr><td>Cum</td><td>12.0</td></tr> <tr><td>Km</td><td>11.9</td></tr> <tr><td>Cum</td><td>19.3</td></tr> </table>	Miles	7.4	Cum	12.0	Km	11.9	Cum	19.3	<p>57</p> <p>S/P Wath</p> <table border="1"> <tr><td>Miles</td><td>4.7</td></tr> <tr><td>Cum</td><td>16.7</td></tr> <tr><td>Km</td><td>7.6</td></tr> <tr><td>Cum</td><td>26.9</td></tr> </table>	Miles	4.7	Cum	16.7	Km	7.6	Cum	26.9
miles	1.9																									
Cum	4.6																									
Km	3.1																									
Cum	7.4																									
Miles	7.4																									
Cum	12.0																									
Km	11.9																									
Cum	19.3																									
Miles	4.7																									
Cum	16.7																									
Km	7.6																									
Cum	26.9																									
<p>58</p> <p>S/P Southlands Short Stay</p> <table border="1"> <tr><td>miles</td><td>2.0</td></tr> <tr><td>Cum</td><td>18.7</td></tr> <tr><td>Km</td><td>3.2</td></tr> <tr><td>Cum</td><td>30.1</td></tr> </table>	miles	2.0	Cum	18.7	Km	3.2	Cum	30.1	<p>59</p> <p>S/P Glasshouses Mill</p> <table border="1"> <tr><td>Miles</td><td>1.3</td></tr> <tr><td>Cum</td><td>20.0</td></tr> <tr><td>Km</td><td>2.1</td></tr> <tr><td>Cum</td><td>32.2</td></tr> </table>	Miles	1.3	Cum	20.0	Km	2.1	Cum	32.2	<p>60</p> <p>S/P Otley</p> <table border="1"> <tr><td>Miles</td><td>1.3</td></tr> <tr><td>Cum</td><td>21.3</td></tr> <tr><td>Km</td><td>2.1</td></tr> <tr><td>Cum</td><td>34.3</td></tr> </table>	Miles	1.3	Cum	21.3	Km	2.1	Cum	34.3
miles	2.0																									
Cum	18.7																									
Km	3.2																									
Cum	30.1																									
Miles	1.3																									
Cum	20.0																									
Km	2.1																									
Cum	32.2																									
Miles	1.3																									
Cum	21.3																									
Km	2.1																									
Cum	34.3																									
<p>61</p> <p>S/P Greenhow Hill</p> <table border="1"> <tr><td>miles</td><td>3.0</td></tr> <tr><td>Cum</td><td>24.3</td></tr> <tr><td>Km</td><td>4.8</td></tr> <tr><td>Cum</td><td>39.1</td></tr> </table>	miles	3.0	Cum	24.3	Km	4.8	Cum	39.1	<p>62</p> <p>S/P Greenhow Hill, Pateley Brid</p> <table border="1"> <tr><td>Miles</td><td>1.1</td></tr> <tr><td>Cum</td><td>25.4</td></tr> <tr><td>Km</td><td>1.8</td></tr> <tr><td>Cum</td><td>40.9</td></tr> </table>	Miles	1.1	Cum	25.4	Km	1.8	Cum	40.9	<p>63</p> <p>S/P West End</p> <table border="1"> <tr><td>Miles</td><td>0.2</td></tr> <tr><td>Cum</td><td>25.6</td></tr> <tr><td>Km</td><td>0.3</td></tr> <tr><td>Cum</td><td>41.2</td></tr> </table>	Miles	0.2	Cum	25.6	Km	0.3	Cum	41.2
miles	3.0																									
Cum	24.3																									
Km	4.8																									
Cum	39.1																									
Miles	1.1																									
Cum	25.4																									
Km	1.8																									
Cum	40.9																									
Miles	0.2																									
Cum	25.6																									
Km	0.3																									
Cum	41.2																									
<p>64</p> <p>S/P Dacre , Greenhow Hill</p> <table border="1"> <tr><td>miles</td><td>3.1</td></tr> <tr><td>Cum</td><td>28.7</td></tr> <tr><td>Km</td><td>5.0</td></tr> <tr><td>Cum</td><td>46.2</td></tr> </table>	miles	3.1	Cum	28.7	Km	5.0	Cum	46.2	<p>65</p> <p>S/P Blubberhouses, Skipton</p> <table border="1"> <tr><td>Miles</td><td>1.3</td></tr> <tr><td>Cum</td><td>30.0</td></tr> <tr><td>Km</td><td>2.1</td></tr> <tr><td>Cum</td><td>48.3</td></tr> </table>	Miles	1.3	Cum	30.0	Km	2.1	Cum	48.3	<p>66</p> <p>No S/P</p> <table border="1"> <tr><td>Miles</td><td>0.5</td></tr> <tr><td>Cum</td><td>30.5</td></tr> <tr><td>Km</td><td>0.8</td></tr> <tr><td>Cum</td><td>49.1</td></tr> </table>	Miles	0.5	Cum	30.5	Km	0.8	Cum	49.1
miles	3.1																									
Cum	28.7																									
Km	5.0																									
Cum	46.2																									
Miles	1.3																									
Cum	30.0																									
Km	2.1																									
Cum	48.3																									
Miles	0.5																									
Cum	30.5																									
Km	0.8																									
Cum	49.1																									
<p>67</p> <p>S/P Dacre, Darley</p> <table border="1"> <tr><td>miles</td><td>0.7</td></tr> <tr><td>Cum</td><td>31.2</td></tr> <tr><td>Km</td><td>1.1</td></tr> <tr><td>Cum</td><td>50.2</td></tr> </table>	miles	0.7	Cum	31.2	Km	1.1	Cum	50.2	<p>68</p> <p>S/P Blubberhouses, Otley</p> <table border="1"> <tr><td>Miles</td><td>0.8</td></tr> <tr><td>Cum</td><td>32.0</td></tr> <tr><td>Km</td><td>1.3</td></tr> <tr><td>Cum</td><td>51.5</td></tr> </table>	Miles	0.8	Cum	32.0	Km	1.3	Cum	51.5	<p>69</p> <p>S/P Birstwith, Harrogate</p> <table border="1"> <tr><td>Miles</td><td>0.8</td></tr> <tr><td>Cum</td><td>32.8</td></tr> <tr><td>Km</td><td>1.3</td></tr> <tr><td>Cum</td><td>52.8</td></tr> </table>	Miles	0.8	Cum	32.8	Km	1.3	Cum	52.8
miles	0.7																									
Cum	31.2																									
Km	1.1																									
Cum	50.2																									
Miles	0.8																									
Cum	32.0																									
Km	1.3																									
Cum	51.5																									
Miles	0.8																									
Cum	32.8																									
Km	1.3																									
Cum	52.8																									
<p>70</p> <p>S/P Otley, B6451</p> <table border="1"> <tr><td>miles</td><td>0.9</td></tr> <tr><td>Cum</td><td>33.7</td></tr> <tr><td>Km</td><td>1.4</td></tr> <tr><td>Cum</td><td>54.2</td></tr> </table>	miles	0.9	Cum	33.7	Km	1.4	Cum	54.2	<p>71</p> <p>S/P Otley</p> <table border="1"> <tr><td>Miles</td><td>1.2</td></tr> <tr><td>Cum</td><td>34.9</td></tr> <tr><td>Km</td><td>1.9</td></tr> <tr><td>Cum</td><td>56.2</td></tr> </table>	Miles	1.2	Cum	34.9	Km	1.9	Cum	56.2	<p>72</p> <p>S/P Harrogate</p> <table border="1"> <tr><td>Miles</td><td>0.5</td></tr> <tr><td>Cum</td><td>35.4</td></tr> <tr><td>Km</td><td>0.8</td></tr> <tr><td>Cum</td><td>57.0</td></tr> </table>	Miles	0.5	Cum	35.4	Km	0.8	Cum	57.0
miles	0.9																									
Cum	33.7																									
Km	1.4																									
Cum	54.2																									
Miles	1.2																									
Cum	34.9																									
Km	1.9																									
Cum	56.2																									
Miles	0.5																									
Cum	35.4																									
Km	0.8																									
Cum	57.0																									
<p>73</p> <p>S/P Otley B6161</p> <table border="1"> <tr><td>miles</td><td>4.3</td></tr> <tr><td>Cum</td><td>39.7</td></tr> <tr><td>Km</td><td>6.9</td></tr> <tr><td>Cum</td><td>63.9</td></tr> </table>	miles	4.3	Cum	39.7	Km	6.9	Cum	63.9	<p>74</p> <p>S/P Harrogate, Knaresborough</p> <table border="1"> <tr><td>Miles</td><td>1.5</td></tr> <tr><td>Cum</td><td>41.2</td></tr> <tr><td>Km</td><td>2.4</td></tr> <tr><td>Cum</td><td>66.3</td></tr> </table>	Miles	1.5	Cum	41.2	Km	2.4	Cum	66.3	<p>75</p> <p>No S/P</p> <table border="1"> <tr><td>Miles</td><td>0.4</td></tr> <tr><td>Cum</td><td>41.6</td></tr> <tr><td>Km</td><td>0.6</td></tr> <tr><td>Cum</td><td>66.9</td></tr> </table>	Miles	0.4	Cum	41.6	Km	0.6	Cum	66.9
miles	4.3																									
Cum	39.7																									
Km	6.9																									
Cum	63.9																									
Miles	1.5																									
Cum	41.2																									
Km	2.4																									
Cum	66.3																									
Miles	0.4																									
Cum	41.6																									
Km	0.6																									
Cum	66.9																									



76		<del>68.9</del>	77		<del>68.9</del>	YOU HAVE REACHED YOUR DESTINATION		
miles	1.2	← 42.8	Miles	0.1	→ 42.9	Miles	1.9	
Cum	42.8		Cum	42.9		Cum	2.7	
Km	1.9		Turn Left	0.2		Turn Right	Km	3.1
Cum	68.9		No S/P (Whinney Lane)	69.0		Into Pub Car Park !!!	Cum	4.3

Radios: Channel 5

Carol and Davids Mobile (07796) 943032

Comfort Stop At: Brymor Ice Cream Parlour, High Jervaulx Farm, Jervaulx, HG4 4PG

Final Destination Is: The Squinting Cat, Whinney Lane, Lund House Green, Harrogate, HG3 1QE

Thank You for joining us today and supporting our run. We hope you have enjoyed your trip around the South East side of The Yorkshire Dales.

Have a safe onward journey home.