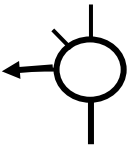



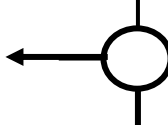
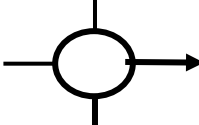
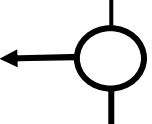




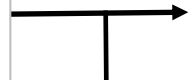


"Sea the Seals Run"

By Ray & Jean

07771 993485

(Starting at Ferrybridge Services)

<p>ZERO TRIP as you reach the roundabout at the exit</p>	 <p>M62 East</p>	 <p>Junct 35 take the slip road to M18</p>																		
	<p>Take 1st exit off Roundabout</p> <table border="1"> <thead> <tr> <th></th> <th>Miles</th> <th>Km</th> </tr> </thead> <tbody> <tr> <td>Dist</td> <td>0.00</td> <td>0.00</td> </tr> </tbody> </table>		Miles	Km	Dist	0.00	0.00	<p>Exit at junct 35</p> <table border="1"> <thead> <tr> <th></th> <th>Miles</th> <th>Km</th> </tr> </thead> <tbody> <tr> <td>Dist</td> <td>11.50</td> <td>18.51</td> </tr> </tbody> </table>		Miles	Km	Dist	11.50	18.51						
	Miles	Km																		
Dist	0.00	0.00																		
	Miles	Km																		
Dist	11.50	18.51																		
 <p>Junct 5 take slip road to M180</p>	<p>Keep left on the slip road and join the M180 towards Grimsby</p>	 <p>Exit the motorway at junct 4 towards</p>																		
<p>Exit at junct 5</p> <table border="1"> <thead> <tr> <th></th> <th>Miles</th> <th>Km</th> </tr> </thead> <tbody> <tr> <td>Dist</td> <td>18.60</td> <td>29.93</td> </tr> </tbody> </table>		Miles	Km	Dist	18.60	29.93	<table border="1"> <thead> <tr> <th></th> <th>Miles</th> <th>Km</th> </tr> </thead> <tbody> <tr> <td>Dist</td> <td>18.60</td> <td>29.93</td> </tr> </tbody> </table>		Miles	Km	Dist	18.60	29.93	<p>Exit at junct 4</p> <table border="1"> <thead> <tr> <th></th> <th>Miles</th> <th>Km</th> </tr> </thead> <tbody> <tr> <td>Dist</td> <td>37.10</td> <td>59.71</td> </tr> </tbody> </table>		Miles	Km	Dist	37.10	59.71
	Miles	Km																		
Dist	18.60	29.93																		
	Miles	Km																		
Dist	18.60	29.93																		
	Miles	Km																		
Dist	37.10	59.71																		
 <p>First exit on R/A at top of slip road</p>	<p>Move to the right hand lane</p>	 <p>Third exit onto</p>																		
<table border="1"> <thead> <tr> <th></th> <th>Miles</th> <th>Km</th> </tr> </thead> <tbody> <tr> <td>Dist</td> <td>37.40</td> <td>60.19</td> </tr> </tbody> </table>		Miles	Km	Dist	37.40	60.19	<table border="1"> <thead> <tr> <th></th> <th>Miles</th> <th>Km</th> </tr> </thead> <tbody> <tr> <td>Dist</td> <td>37.40</td> <td>60.19</td> </tr> </tbody> </table>		Miles	Km	Dist	37.40	60.19	<table border="1"> <thead> <tr> <th></th> <th>Miles</th> <th>Km</th> </tr> </thead> <tbody> <tr> <td>Dist</td> <td>37.60</td> <td>60.51</td> </tr> </tbody> </table>		Miles	Km	Dist	37.60	60.51
	Miles	Km																		
Dist	37.40	60.19																		
	Miles	Km																		
Dist	37.40	60.19																		
	Miles	Km																		
Dist	37.60	60.51																		
 <p>First exit onto A 18 towards</p>	 <p>Second exit onto Barnard Ave</p>	 <p>Straight on at lights</p>																		
<table border="1"> <thead> <tr> <th></th> <th>Miles</th> <th>Km</th> </tr> </thead> <tbody> <tr> <td>Dist</td> <td>39.60</td> <td>63.73</td> </tr> </tbody> </table>		Miles	Km	Dist	39.60	63.73	<table border="1"> <thead> <tr> <th></th> <th>Miles</th> <th>Km</th> </tr> </thead> <tbody> <tr> <td>Dist</td> <td>40.60</td> <td>65.34</td> </tr> </tbody> </table>		Miles	Km	Dist	40.60	65.34	<table border="1"> <thead> <tr> <th></th> <th>Miles</th> <th>Km</th> </tr> </thead> <tbody> <tr> <td>Dist</td> <td>40.80</td> <td>65.66</td> </tr> </tbody> </table>		Miles	Km	Dist	40.80	65.66
	Miles	Km																		
Dist	39.60	63.73																		
	Miles	Km																		
Dist	40.60	65.34																		
	Miles	Km																		
Dist	40.80	65.66																		
<p>Second exit towards Bigby & Howsham</p> 	 <p>Brigg Garden Centre DN20 9HE</p>	<p>ZERO TRIP AT</p> 																		
<p>Second exit at roundabout</p> <table border="1"> <thead> <tr> <th></th> <th>Miles</th> <th>Km</th> </tr> </thead> <tbody> <tr> <td>Dist</td> <td>41.10</td> <td>66.14</td> </tr> </tbody> </table>		Miles	Km	Dist	41.10	66.14	<p>Right into Garden Centre Car Park</p> <table border="1"> <thead> <tr> <th></th> <th>Miles</th> <th>Km</th> </tr> </thead> <tbody> <tr> <td>Dist</td> <td>42.20</td> <td>67.91</td> </tr> </tbody> </table>		Miles	Km	Dist	42.20	67.91	<p>Turn right out of car park onto A 108</p> <table border="1"> <thead> <tr> <th></th> <th>Miles</th> <th>Km</th> </tr> </thead> <tbody> <tr> <td>Dist</td> <td>0.00</td> <td>0.00</td> </tr> </tbody> </table>		Miles	Km	Dist	0.00	0.00
	Miles	Km																		
Dist	41.10	66.14																		
	Miles	Km																		
Dist	42.20	67.91																		
	Miles	Km																		
Dist	0.00	0.00																		

25

**A 46
Grimsby**

Right then left onto A 46

	Miles	Km
Dist	8.40	13.52

26

**A 46
Signposted
Laceby
50mph limit
Speed Camera**

Second exit at roundabout

	Miles	Km
Cum.	14.40	23.17

27

**A 46
Grimsby**

Second exit at roundabout

	Miles	Km
Cum.	16.30	26.23

28

**Cleethorpes
& Skegness**

Second exit at roundabout

	Miles	Km
Cum.	17.00	27.36

29

**A 46
Town Centre**

First exit at roundabout

	Miles	Km
Cum.	18.30	29.45

30

A 46

Bear right at lights A 46

	Miles	Km
Cum.	18.40	29.61

31

A 46

Straight across at lights A46

	Miles	Km
Cum.	19.10	30.74

32

A 46

Straight across at lights A 46

	Miles	Km
Cum.	19.20	30.90

33

A 46

Straight across at lights A 46

	Miles	Km
Cum.	19.70	31.70

34

**S/P
Humberston
A1031**

Second exit at roundabout

	Miles	Km
Cum.	19.90	32.03

35

**Humberston
A 1031**

Second exit at roundabout

	Miles	Km
Cum.	20.80	33.47

36

Left Blank

	Miles	Km
Cum.	0.00	0.00

37

Left Blank

	Miles	Km
Cum.	0.00	0.00

38

A 1031

Straight on at roundabout

	Miles	Km
Cum.	21.10	33.96

39

A 1031

Second exit at roundabout

	Miles	Km
Cum.	21.20	34.12

40

**Signposted
to Tetney &
Mablethorpe
A 1031**

Third exit at roundabout

	Miles	Km
Cum.	21.80	35.08

41

**Signposted
to
Donna
Nook**

Turn Left at just before pub

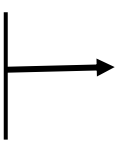
	Miles	Km
Cum.	34.30	55.20

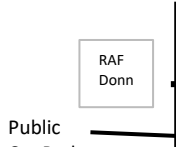
42

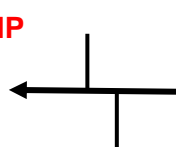
Donna Nook

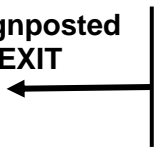
Turn left follow signs

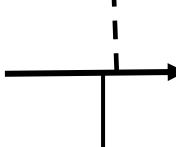
	Miles	Km
Cum.	34.80	56.00

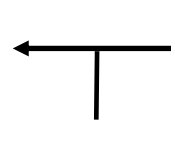
43		Signposted to Overflow car park
	Turn right towards overflow car park	
	Miles	Km
Cum.	36.30	58.42

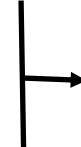
44		MX5 Car Park
	Right at T Junction	
	Miles	Km
Cum.	36.80	59.22

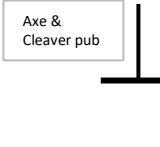
45		ZERO TRIP AT EXIT
	Left out of car park	
	Miles	Km
Cum.	0.00	0.00

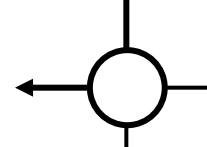
46		Signposted to EXIT
	Turn left follow exit signs	
	Miles	Km
Cum.	0.10	0.16

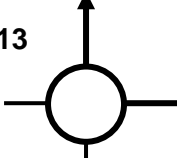
47		
	Turn right at junction	
	Miles	Km
Cum.	1.10	1.77

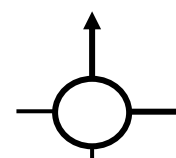
48		
	Turn left at junction	
	Miles	Km
Cum.	1.50	2.41

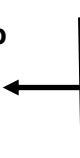
49		A 1031 Bank End
	Turn right onto Bank End	
	Miles	Km
Cum.	1.90	3.06

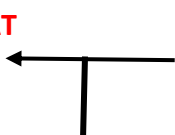
50		
	Right at staggered junction Junction	
	Miles	Km
Cum.	2.40	3.86

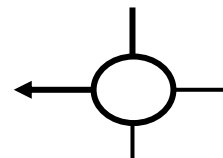
51		A 1031
	First exit from roundabout	
	Miles	Km
Cum.	15.00	24.14

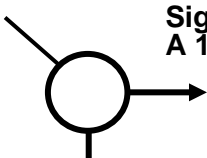
52		A 1013
	Straight on at roundabout	
	Miles	Km
Cum.	15.50	24.94


53		A 1013
	Straight on at roundabout	
	Miles	Km
Cum.	15.70	25.27

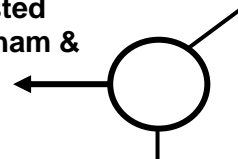
54		Pear Tree Pub Car Park DN36 4AH
	Left into Pub Car Park	
	Miles	Km
Cum.	15.80	25.43

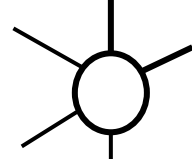
55		ZERO TRIP AT EXIT
	Left out of car park	
	Miles	Km
Cum.	0.00	0.00

56		A 16
	First exit at roundabout	
	Miles	Km
Cum.	0.20	0.32

57		Signposted A 16 & M 180
	Second exit from roundabout	
	Miles	Km
Cum.	1.20	1.93

58		Straight on at the next five sets of lights signposted to M180
	Miles	Km
Cum.	2.70	4.35

59		Signposted Immingham & M180
	First exit at roundabout	
	Miles	Km
Cum.	4.20	6.76

60		Signposted to M180
	Third exit at roundabout	
	Miles	Km
Cum.	4.90	7.89

61

A 180

Second exit at roundabout

	Miles	Km
Cum.	5.50	8.85

62

Merge onto M180

Keep right onto M180

	Miles	Km
Cum.	18.50	29.77

63

Second exit into services

Doncaster Services

Take Centre lane on slip road

	Miles	Km
Cum.	43.80	70.49

64

Safe journey home and thanks for joining us

	Miles	Km
Cum.		

65

	Miles	Km
Cum.		

66

	Miles	Km
Cum.		

67

	Miles	Km
Cum.		

68

	Miles	Km
Cum.		

69

	Miles	Km
Cum.		