






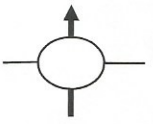
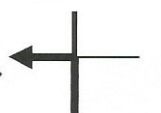


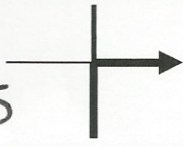
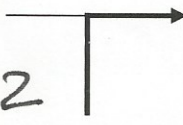
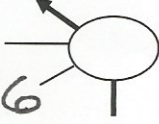

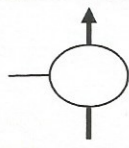









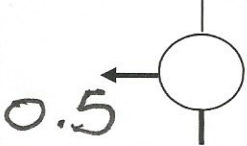
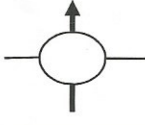
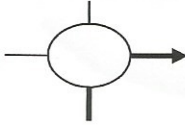
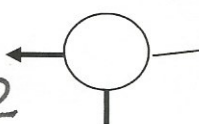





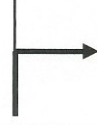





# YORKSHIRE RIDINGS MX5 OWNERS CLUB

## "Cucumbers in Clumber" Run

Pete & Wioletta Cresswell			Contact Number: 07881437011		Radio Channel: 5	
		MILES	KM	Tulip Diagram		Additional Info
1	Diff	0	0.0			5th Exit SP: A162 Ferrybridge
	Cum	0	0.0			
2	Diff	1.0	1.6	1.0 		SP: A645 Knottingley
	Cum	1.0	1.6			
3	Diff	0.2	0.3	1.2 		SP: A645 Goole
	Cum	1.2	1.9			
4	Diff	0.7	1.1	1.9 		SP: A645 Goole
	Cum	1.9	3.1			
5	Diff	0.2	0.3	2.1 		Morrisons
	Cum	2.1	3.4			
6	Diff	0.7	1.1	2.8 		SP: Wommersley Road
	Cum	2.8	4.5			
7	Diff	3.3	5.3	6.1 		SP: Little Smeaton
	Cum	6.1	9.8			
8	Diff	0.5	0.8	6.6 		SP: Smeaton
	Cum	6.6	10.6			
9	Diff	2.8	4.5	9.4 		SP: Norton
	Cum	9.4	15.1			
10	Diff	1.6	2.6	11 		SP: A19 Doncaster Askern
	Cum	11	17.7			
11	Diff	0.9	1.4	11.9 		SP: Moss Sykehouse
	Cum	11.9	19.1			

12	Diff	6.6	10.6	18.5 	SP: Fosterhouses Fishlake
	Cum	18.5	29.8		
13	Diff	4.7	7.6	23.2 	SP: A614 Thorne
	Cum	23.2	37.3		
14	Diff	0.4	0.6	23.6 	3rd Exit SP: A614 Thorne
	Cum	23.6	38.0		
15	Diff	0.8	1.3	24.4 	
	Cum	24.4	39.3		
16	Diff	1.6	2.6	26 	2nd Exit SP: A18 Hatfield
	Cum	26	41.8		
17	Diff	1	1.6	27 	SP: Sandtoft
	Cum	27	43.4		
18	Diff	4	6.4	31 	2nd Exit SP: Epworth
	Cum	31	49.9		
19	Diff	3.4	5.5	34.4 	SP: Owston Ferry
	Cum	34.4	55.3		
20	Diff	3.3	5.3	37.7 	SP: Keadley
	Cum	37.7	60.7		
21	Diff	0.3	0.5	38 	SP: Silver Street
	Cum	38	61.1		
22	Diff	4.5	7.2	42.5 	Left after bridge
	Cum	42.5	68.4		
	Diff	0	0.0	Comfort Stop 	Bar on The Basin DN21 3DJ
	Cum	0	0.0		
23	Diff	0	0.0	  <b>Caution: Blind Exit</b>	<b>ZERO TRIP</b> Left out of car park
	Cum	0	0.0		

24	Diff	0.5	0.8	0.5 	1st Exit SP: A161 Retford
	Cum	0.5	0.8		
25	Diff	2.6	4.2	3.1 	2nd Exit SP: Gainsborough Retford
	Cum	3.1	5.0		
26	Diff	0.7	1.1	3.8 	3rd Exit SP: A620 Retford
	Cum	3.8	6.1		
27	Diff	1.4	2.3	5.2 	1st Exit SP: Leverton
	Cum	5.2	8.4		
28	Diff	1.8	2.9	7 	SP: Leverton Dunham
	Cum	7	11.3		
29	Diff	1.7	2.7	8.7 	SP: Retford
	Cum	8.7	14.0		
30	Diff	1.7	2.7	10.4 	SP: Grove
	Cum	10.4	16.7		
31	Diff	0.8	1.3	11.2 	SP: Grove
	Cum	11.2	18.0		
32	Diff	1.7	2.7	12.9 	SP: Rampton Laneham
	Cum	12.9	20.8		
33	Diff	1	1.6	13.9 	SP: Headon
	Cum	13.9	22.4		
34	Diff	0.8	1.3	14.7 	SP: Askham East Markham
	Cum	14.7	23.7		
35	Diff	0.4	0.6	15.1 	SP: E. Drayton Dunham
	Cum	15.1	24.3		
36	Diff	0.1	0.2	15.2 	Askholm Lane
	Cum	15.2	24.5		

37	Diff	1.8	2.9	17 ←	SP: A57 Lincoln
	Cum	17	27.4		
38	Diff	2	3.2	19   →	SP: A6075 Mansfield Tuxford
	Cum	19	30.6		
39	Diff	2.9	4.7	21.9 ←	SP: A6075 Ollerton
	Cum	21.9	35.2		
40	Diff	2.2	3.5	24.1   →	SP: Walesby
	Cum	24.1	38.8		
41	Diff	1	1.6	25.1 ←	SP: Walesby
	Cum	25.1	40.4		
42	Diff	0.6	1.0	25.7   →	SP: Houghton Retford
	Cum	25.7	41.4		
43	Diff	1.6	2.6	27.3 ←	SP: B0thamsall
	Cum	27.3	43.9		
44	Diff	2.1	3.4	29.4 ○   →	3rd Exit SP: A164 Doncaster
	Cum	29.4	47.3		
45	Diff	3.2	5.1	32.6 ←	SP: Carburton Clumber Park
	Cum	32.6	52.5		
46	Diff	1.1	1.8	33.7 ←	SP: Hardwick Village
	Cum	33.7	54.2		
Please have your £7 entrance fee or National Trust passes ready					
47	Diff	0.7	1.1	34.4   →	SP: Visitor Facilites
	Cum	34.4	55.3		
48	Diff	0.9	1.4	35.3 ←	SP: BBQ Site
	Cum	35.3	56.8		
<p><b>Nom Nom Time!</b></p> <p><b>We hope you enjoyed and Thank you for taking part.</b></p>					