

## Yorkshire Ridings - Tulip Map

**YORKSHIRE RIDINGS MX5 OWNERS CLUB**

**Date:**

**26 June 2016**

**GROUP**

**Run Name:**

**A SUMMERS TRAIL**

**Single**



**Hosts:**

**NEILL & LINDY HARROP**

**Mobile:**

**07841482869**

**Start Point:**

**Wetherby Services (A1)**

**Postcode:**

**LS22 5GT**

**Stop 1:**

**Swinsty & Fewston Reservoir Car Park**

**Postcode:**

**LS21 2NP**

**Stop 2:**

**Wensleydale Creamery, Hawes**

**Postcode:**

**DL8 3RN**

**Stop 3:**

**Bull Beck Pinic Site, Caton (Lancashire)**

**Postcode:**

**LA2 9NB**

**Finish:**







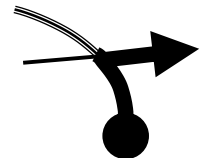



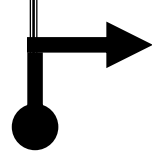

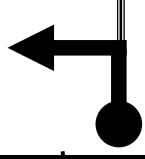

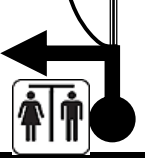
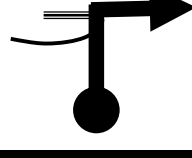
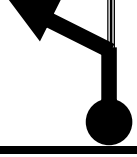


**Trawlerman Fish & Chips, Cross Hills, Keighley**

**Postcode:**

**BD20 7BQ**

Tulip No.	MILES		Tulips	Directions	KILOMETRES	
	Cumulative	Distance			Cumulative	Distance
1	0.0	TRIP			0.0	TRIP
2	0.7	0.7		Take the 2nd EXIT WETHEBY B6164	1.1	1.1
3	1.8	1.1		Take the 2nd EXIT immediately after Pedestrian crossing into St James Street	2.9	1.8
4	2.1	0.3		<b>! Caution Blind Corner !</b> <b>NO SIGNPOST</b> <b>! NEXT TURN SOON !</b>	3.4	0.5
5	2.1	0.0		Take the 1st EXIT LINTON SIKLINGHALL	3.4	0.0
6	7.0	4.9		<b>! CAUTION ROAD NARROWS !</b>	11.3	7.9
7	7.9	0.9			12.7	1.4
8	9.7	1.8			15.6	2.9

## Yorkshire Ridings - Tulip Map

Tulip No.	MILES		Tulips	Directions	KILOMETRES	
	Cumulative	Distance			Cumulative	Distance
9	9.9	0.2			15.9	0.3
10	12.9	3.0			20.8	4.8
11	12.9	0.0			20.8	0.0
12	14.6	1.7			23.5	2.7
13	15.6	1.0		<b>! CAUTION NARROW BRIDGE after TURN !</b> 	25.1	1.6
14	16.8	1.2			27.0	1.9
15	21.0	4.2			33.8	6.8
16	22.8	1.8		<b>Swinsty &amp; Fewston Reservoir CAR PARK TOILET STOP</b>	36.7	2.9
17	0.0	TRIP		<b>Turn RIGHT from Car Park</b>	0.0	TRIP
18	0.4	0.4			0.6	0.6
19	0.9	0.5		<b>NO SIGNPOST</b>	1.4	0.8

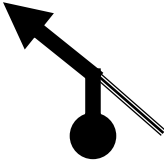
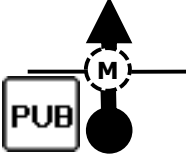


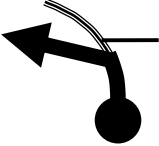



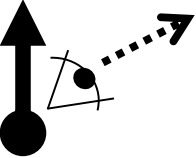
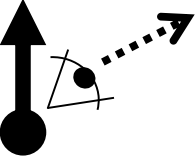
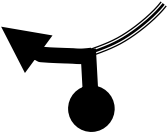





## Yorkshire Ridings - Tulip Map

Tulip No.	MILES		Tulips	Directions	KILOMETRES	
	Cumulative	Distance			Cumulative	Distance
20	1.6	0.7		NO SIGNPOST Turn LEFT onto A59	2.6	1.1
21	1.9	0.3		THRUSCROSS PATELEY BRIDGE	3.1	0.5
22	3.5	1.6		STUMP CROSS CAVERNS	5.6	2.6
23	9.4	5.9		HEBDEN GRASSINGTON B6265	15.1	9.5
24	16.6	7.2		Grassington Visitors Centre if LOO required 20p	26.7	11.6
25	17.6	1.0		CONISTON KETTLEWELL B6160	28.3	1.6
26	27.1	9.5		Follow main route: LOO in Car Park if required HUBBERHOLME	43.6	15.3
27	30.8	3.7		! Caution NARROW roads + Lots of SHEEP ! Follow the road to the LEFT after Bridge	49.6	6.0
28	38.7	7.9		Turn RIGHT into WENSLEYDALE CREAMERY Leak & Eat Stop	62.3	12.7
29	0.0	TRIP		Turn RIGHT from Car Park	0.0	TRIP
30	0.2	0.2		SEDBERGH A648	0.3	0.3

## Yorkshire Ridings - Tulip Map

Tulip No.	MILES		Tulips	Directions	KILOMETRES	
	Cumulative	Distance			Cumulative	Distance
31	0.2	0.0		INGLETON B6255	0.3	0.0
32	10.3	10.1	! Sheep ! 	View of Ribbleshead Viaduct HORTEN in RIBBLESDALE B6479	16.6	16.3
33	17.9	7.6		HELWITH BRIDGE AUSTWICK	28.8	12.2
34	21.3	3.4		CLAPHAM	34.3	5.5
35	21.4	0.1		NO SIGNPOST Narrow Road	34.4	0.2
36	21.8	0.4		INGLETON KENDAL A65	35.1	0.6
37	23.4	1.6		Bear LEFT into SLIP Lane BENTHAM B6480	37.7	2.6
38	29.6	6.2		NO SIGNPOST	47.6	10.0
39	33.2	3.6	White House 	NO SIGNPOST	53.4	5.8
40	34.9	1.7		LANCASTER A683 MORCOMBE	56.2	2.7
41	37.6	2.7		BULL BECK Picnic Site LOO - 20p RE-GROUP	60.5	4.3

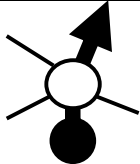
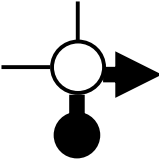
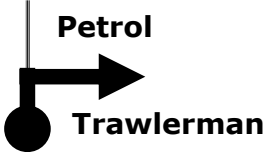
## Yorkshire Ridings - Tulip Map

Tulip No.	MILES		Tulips	Directions	KILOMETRES	
	Cumulative	Distance			Cumulative	Distance
42	<b>37.7</b>	0.1		Turn LEFT from Pinic Site	<b>60.7</b>	0.2
43	<b>38.4</b>	0.7		Take 2nd EXIT	<b>61.8</b>	1.1
44	<b>38.6</b>	0.2			<b>62.1</b>	0.3
45	<b>40.8</b>	2.2			<b>65.7</b>	3.5
46	<b>42.9</b>	2.1			<b>69.0</b>	3.4
47	<b>44.3</b>	1.4		Look RIGHT MORCOMBE BAY	<b>71.3</b>	2.3
48	<b>44.7</b>	0.4		Look RIGHT BLACKPOOL TOWER	<b>71.9</b>	0.6
49	<b>54.5</b>	9.8			<b>87.7</b>	15.8
50	<b>59.0</b>	4.5		LOO Stop with ICE CREAM Car Park 90p Pay & Display	<b>95.0</b>	7.2
51	<b>59.0</b>	0.0		Turn LEFT from CAR PARK	<b>95.0</b>	0.0
52	<b>60.2</b>	1.2		Sign may be obscured 	<b>96.9</b>	1.9

## Yorkshire Ridings - Tulip Map

Tulip No.	MILES		Tulips	Directions	KILOMETRES	
	Cumulative	Distance			Cumulative	Distance
53	61.9	1.7		BOLTON by BOWLAND	99.6	2.7
54	64.4	2.5		BOLTON by BOWLAND	103.6	4.0
55	64.9	0.5		HELLIFIELD	104.4	0.8
56	68.5	3.6		PAYTHORNE	110.2	5.8
57	70.4	1.9		HELLIFIELD SETTLE A682	113.3	3.1
58	72.4	2.0		NO SIGNPOST	116.5	3.2
59	74.4	2.0		GARGRAVE SKIPTON	119.7	3.2
60	77.6	3.2		BROUGHTON	124.9	5.1
61	79.7	2.1		SKIPTON	128.3	3.4
62	81.7	2.0		Take 4th EXIT KEIGHLEY BRADFORD A629	131.5	3.2
63	84.2	2.5		Take 2nd EXIT KEIGHLEY BRADFORD A629	135.5	4.0

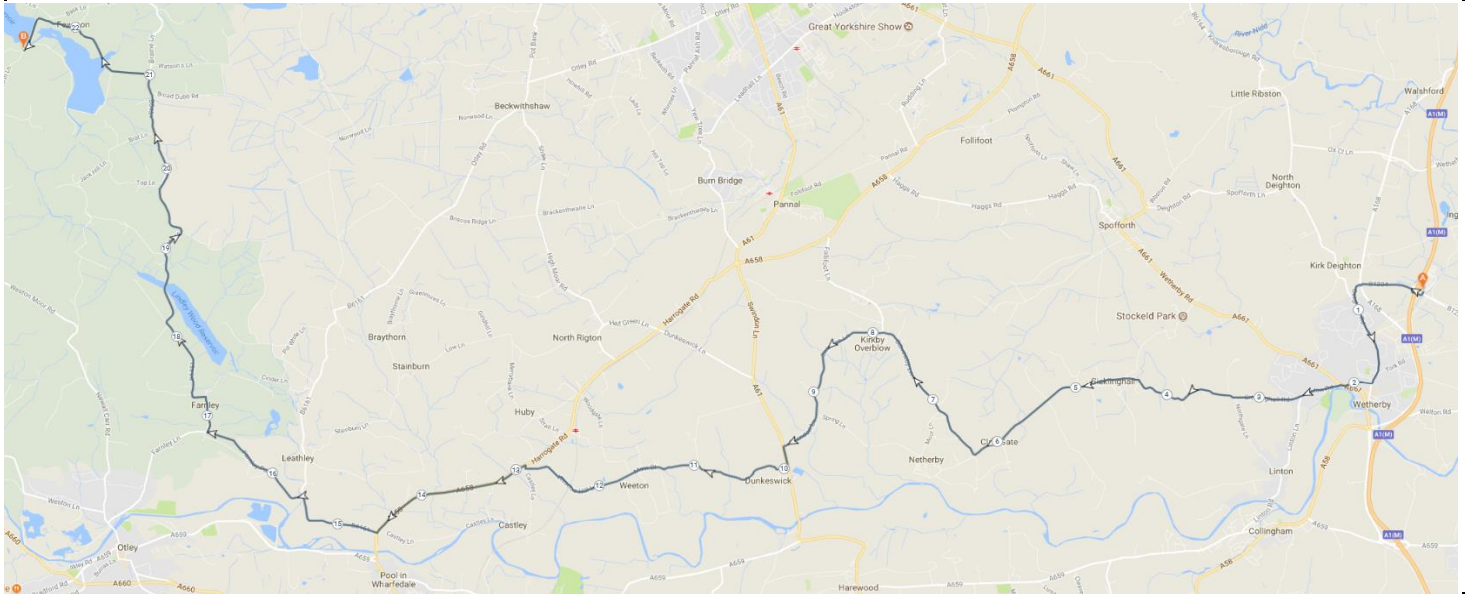
### Yorkshire Ridings - Tulip Map

Tulip No.	MILES		Tulips	Directions	KILOMETRES	
	Cumulative	Distance			Cumulative	Distance
64	<b>86.9</b>	<b>2.7</b>		Take <b>RIGHT LANE: COLNE</b> & take 3rd <b>EXIT COLNE Cross Hills</b>	<b>139.9</b>	<b>4.3</b>
65	<b>87.0</b>	<b>0.1</b>		Take the 3rd <b>EXIT</b> to access rear of <b>TRAWLERMAN Fish &amp; Chips</b>	<b>140.0</b>	<b>0.2</b>
66	<b>87.1</b>	<b>0.1</b>		Turn <b>RIGHT</b> after <b>TRAWLERMAN</b> & into <b>Petrol Station</b> to access <b>CAR PARK</b>	<b>140.2</b>	<b>0.2</b>

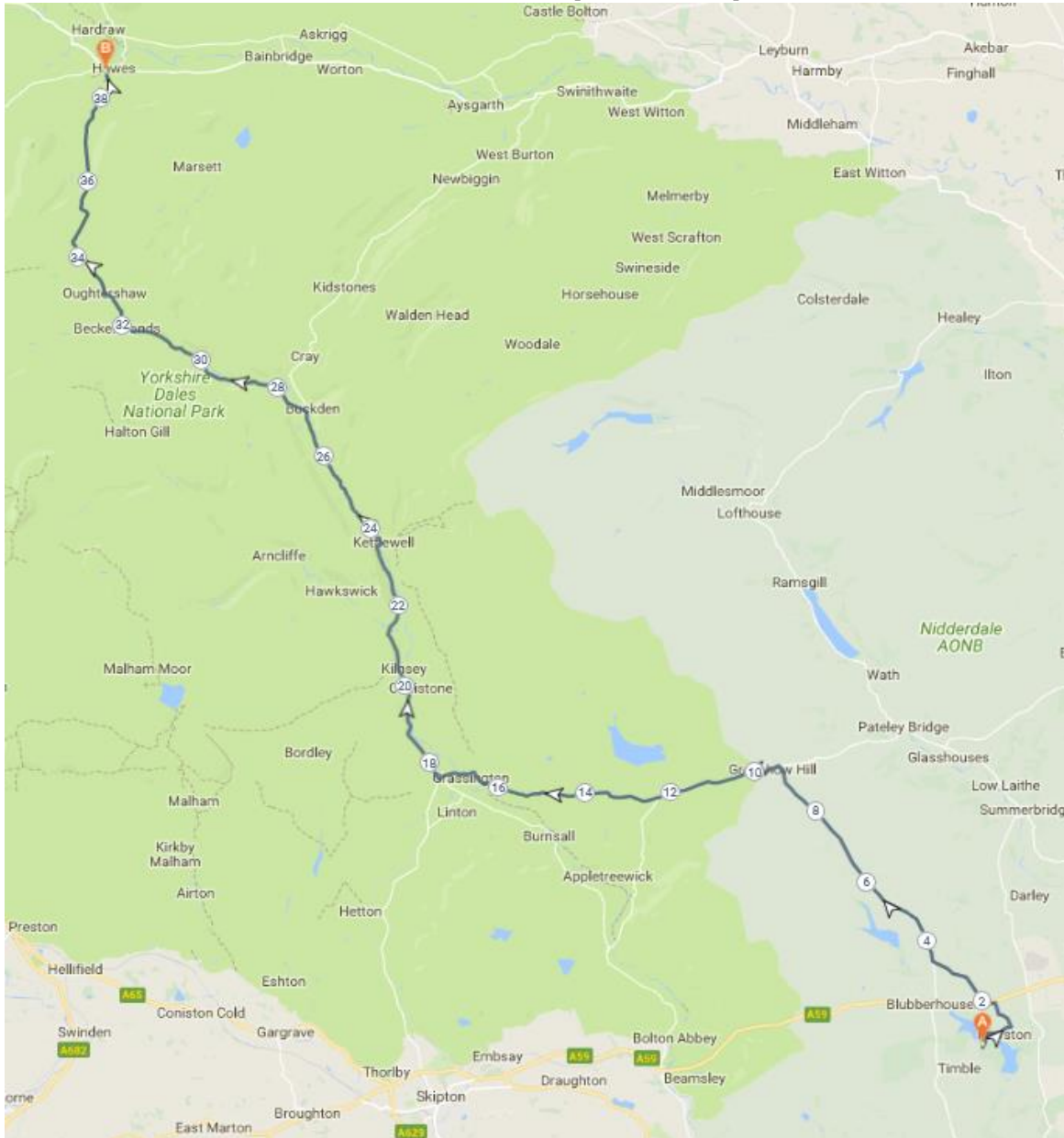
# Yorkshire Ridings - Tulip Map

Tulip No.	MILES		Tulips	Directions	KILOMETRES	
	Cumulative	Distance			Cumulative	Distance

## ROUTE PLOT (Section 1)



## ROUTE PLOT (Section 2)





# Yorkshire Ridings - Tulip Map

Tulip No.	MILES		Tulips	Directions	KILOMETRES	
	Cumulative	Distance			Cumulative	Distance

## ROUTE PLOT (Section 3)

