



# Yorkshire Ridings

## Flatlands



**PHIL & MOIRA - 7969432680**

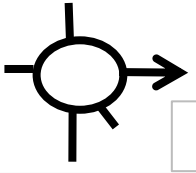
1



Zero trip on exit and turn left

	Miles	Km
Diff		0.00
Cum		0.00

2



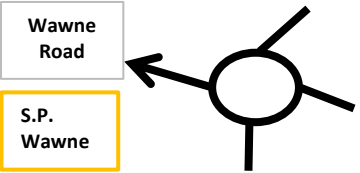
Roebank roundabout

John Newton

Turn right 3rd exit

	Miles	Km
Diff	0.10	0.16
Cum	0.10	0.16

3



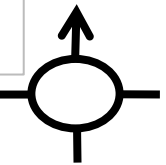
Wawne Road

S.P. Wawne

Turn left 1st exit

	Miles	Km
Diff	1.10	1.77
Cum	1.20	1.93

4




Wawne Road

Straight ahead 2nd exit

	Miles	Km
Diff	0.10	0.16
Cum	1.30	2.09

5

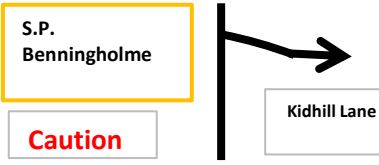


Sutton Road/Meaux Road

Straight ahead 2nd exit

	Miles	Km
Diff	0.90	1.45
Cum	2.20	3.54

6



S.P. Benningholme

Caution

Kidhill Lane


Turn right

	Miles	Km
Diff	2.10	3.38
Cum	4.30	6.92

Take care narrow walled crossings

**GO SLOW TIGHT TURNS**

7



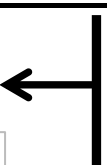
S.P. Swine

Swine Road

Turn right (immediate left turn next)

	Miles	Km
Diff	2.30	3.70
Cum	6.60	10.62

8




S.P. Skirlaugh

Benningholme Lane

Turn left

	Miles	Km
Diff	0.00	0.00
Cum	6.60	10.62

9

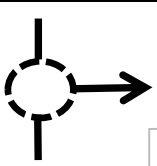


A165

Give Way turn left

	Miles	Km
Diff	1.00	1.61
Cum	7.60	12.23

10



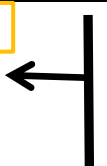
S.P. Rise B1243

Church Lane

Turn right 2nd exit

	Miles	Km
Diff	0.00	0.00
Cum	7.60	12.23

11



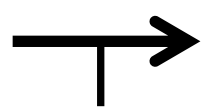
S.P. Sigglesworth

Rise Road

Turn left

	Miles	Km
Diff	1.80	2.90
Cum	9.40	15.13

12



S.P. Seaton Hornsea

Give Way turn right

	Miles	Km
Diff	3.00	4.83
Cum	12.40	19.96



14

Turn left into Bewholme Lane

	Miles	Km
Diff	0.80	1.29
Cum	13.20	21.24

15

Continue bear left Bewholme Lane

	Miles	Km
Diff	0.60	0.97
Cum	13.80	22.21

16

Continue on Gardham Lane

	Miles	Km
Diff	2.50	4.02
Cum	16.30	26.23

17

Narrow crossing with low walls

	Miles	Km
Diff	0.40	0.64
Cum	16.70	26.88

18

Continue on Bewholme Lane

	Miles	Km
Diff	1.50	2.41
Cum	18.20	29.29

19

T - Junction turn right

	Miles	Km
Diff	0.30	0.48
Cum	18.50	29.77

20

T - Junction turn right

	Miles	Km
Diff	0.40	0.64
Cum	18.90	30.42

21

Turn left into the car park

	Miles	Km
Diff	0.90	1.45
Cum	19.80	31.87

22

ZERO YOUR TRIP - Turn left

	Miles	Km
Diff		
Cum	0.00	0.00

23

Turn right after pub

	Miles	Km
Diff	2.50	4.02
Cum	2.50	4.02

24

Turn left towards Seaton

	Miles	Km
Diff	1.70	2.74
Cum	4.20	6.76

25

Turn left Mill Lane

	Miles	Km
Diff	1.50	2.41
Cum	5.70	9.17

26

CAUTION - TURN RIGHT B1244

	Miles	Km
Diff	0.60	0.97
Cum	6.30	10.14

27

Turn left - Sigglesthorne

	Miles	Km
Diff	0.90	1.45
Cum	7.20	11.59

28

**Main Street**  
S.P. Village only  
S.P. Hornsea

Turn left then turn right at 100 yards

	Miles	Km
Diff	3.10	4.99
Cum	10.30	16.58

29

**Withernwick Road**  
S.P. Withernwick

Turn right - Aldbrough

	Miles	Km
Diff	0.40	0.64
Cum	10.70	17.22

30

**Main Street**  
S.P.

Turn left Aldbrough

	Miles	Km
Diff	1.40	2.25
Cum	12.10	19.47

31

S.P. Hull Withernsea

Turn right - B1242

	Miles	Km
Diff	2.80	4.51
Cum	14.90	23.98

32

S.P. B1238 Hull

Turn right - Hull

	Miles	Km
Diff	0.90	1.45
Cum	15.80	25.43

33

Pasture Lane  
S.P. Burton Constable

Turn right off left hand bend

	Miles	Km
Diff	3.00	4.83
Cum	18.80	30.26

34

S.P. Burton Constable

Turn right - Burton Constable

	Miles	Km
Diff	0.80	1.29
Cum	19.60	31.54

35

**Lambwath Lane**  
S.P. Skirlaugh

Turn right to Hornsea

	Miles	Km
Diff	3.30	5.31
Cum	22.90	36.85

36

**Lambwath Lane**  
S.P. Rise

Turn left off right hand bend

	Miles	Km
Diff	0.70	1.13
Cum	23.60	37.98

37

GIVE WAY  
S.P. Rise Beverley

Turn left - Rise

	Miles	Km
Diff	0.40	0.64
Cum	24.00	38.62

38

**Rise Road**  
S.P. B1243 Sigglesthorne Long Riston

Turn right - Sigglesthorne

Rise Hall	Miles	Km
Diff	1.50	2.41
Cum	25.50	41.04

39

S.P. B1244 Leven  
**West Road**

Turn left - Beverley

	Miles	Km
Diff	3.00	4.83
Cum	28.50	45.87

40

S.P. A165 Hull Beverley

Turn left 1st exit - Hull

	Miles	Km
Diff	2.30	3.70
Cum	30.80	49.57

41

S.P. A1035 Beverley

Straight ahead 2nd exit

	Miles	Km
Diff	1.10	1.77
Cum	31.90	51.34


42

NAGS HEAD

Turn right into car park


	Miles	Km
Diff	1.50	2.41
Cum	33.40	53.75

43 **We are turning left from the Nags Head and going around the roundabout for safety, so please follow the leader.**

44 **A1035** 

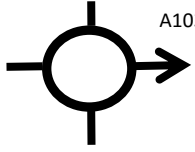
ZERO TRIP Turn Left

	Miles	Km
Diff	0.00	0.00
Cum	0.00	0.00

45 **S.P. Beverley A1035** 


Roundabout 4th exit U-turn

	Miles	Km
Diff	1.40	2.25
Cum	1.40	2.25

46 **S.P. York** 


Turn right 3rd exit - Grangeway

	Miles	Km
Diff	4.80	7.72
Cum	6.20	9.98

47 **S.P. Leconfield Driffield** 

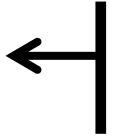
Turn right 2nd exit - Driffield Road

	Miles	Km
Diff	1.50	2.41
Cum	7.70	12.39

48  **S.P. Cherry Burton - Humps -**

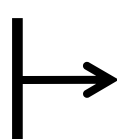
Turn left Old Road

	Miles	Km
Diff	1.80	2.90
Cum	9.50	15.29

49  **S.P. Cherry Burton Etton**

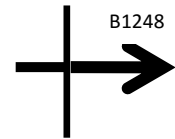
Turn left Miles Lane

	Miles	Km
Diff	0.30	0.48
Cum	9.80	15.77

50  **S.P. Etton**

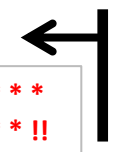
Turn right

	Miles	Km
Diff	0.80	1.29
Cum	10.60	17.06

51  **S.P.**

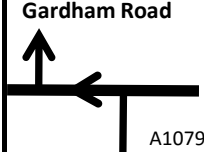
Turn right at crossroads CAUTION

	Miles	Km
Diff	0.60	0.97
Cum	11.20	18.02

52  **S.P. Etton (Main Street) (Gardham Road to A1079).**


Turn left Main Street

	Miles	Km
Diff	0.50	0.80
Cum	11.70	18.83

53 **Gardham Road**  **S.P. Newbald**  
Leads to Stoneknowle Hill (bear left after Lodge)

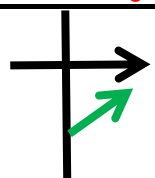
Turn left and then immediate right

	Miles	Km
Diff	3.20	5.15
Cum	14.90	23.98

54  **S.P. Newbald**

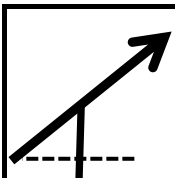
Turn right onto Beverley Road

	Miles	Km
Diff	3.20	5.15
Cum	18.10	29.13

55  **No Sign Post**

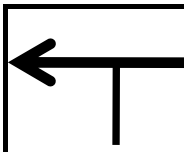
CAUTION! Turn right Townside Road

	Miles	Km
Diff	0.50	0.80
Cum	18.60	29.93

56  **No Sign Post**

Turn right Westgate

	Miles	Km
Diff	0.30	0.48
Cum	18.90	30.42

57  **S.P. A1034 South Cave**

Turn left onto A1034

	Miles	Km
Diff	0.20	0.32
Cum	19.10	30.74

\*\*\*\* Loose gravel

58

	Miles	Km
Diff	2.00	3.22
Cum	21.10	33.96

59

	Miles	Km
Diff	1.60	2.57
Cum	22.70	36.53

60

	Miles	Km
Diff	1.60	2.57
Cum	24.30	39.11

61

Continue B1230 crossing the M62 over bridge.

	Miles	Km
Diff		
Cum		

62

	Miles	Km
Diff	7.60	12.23
Cum	31.90	51.34

63

	Miles	Km
Diff	0.60	0.97
Cum	32.50	52.30

64

	Miles	Km
Diff	0.50	0.80
Cum	33.00	53.11

65

	Miles	Km
Diff	0.90	1.45
Cum	33.90	54.56

66

	Miles	Km
Diff	0.40	0.64
Cum	34.30	55.20

67

	Miles	Km
Diff	1.80	2.90
Cum	36.10	58.10

68

	Miles	Km
Diff	0.20	0.32
Cum	36.30	58.42

69

Please park considerately

Secure your vehicle and contents

70

Stage 1 = 19.8 miles

Stage 2 = 33.4 miles

Stage 3 = 36.3 miles

71

Thank you for joining Phil & Moira on this run.

Please return any radios.

72

Have a safe journey home

See you all soon!

