

# YORKSHIRE RIDINGS MX5 OWNERS CLUB

RUN

"Light at the End of the Tunnel"

ORGANISERS

Mark Norris

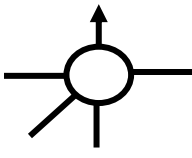
MOBILE

1

ZERO TRIP AT THE EXIT FROM THE SERVICES AT THE ROUNDABOUT

	Miles	Km
Diff	#REF!	#REF!
Cum	0	0.0

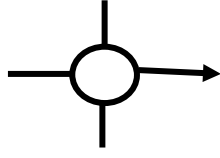
2



3rd Exit B1224

	Miles	Km
Diff	0.1	0.2
Cum	0.1	0.2

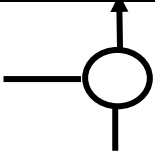
3



3rd Exit A168 Walshford

	Miles	Km
Diff	0.5	0.8
Cum	0.6	1.0

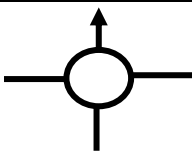
4



2nd Exit A168

	Miles	Km
Diff	2.3	3.7
Cum	2.9	4.7

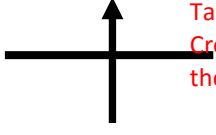
5



2nd Exit Cattel

	Miles	Km
Diff	0.4	0.6
Cum	3.3	5.3

6

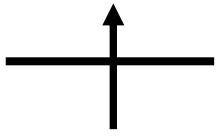


Take Care Crossing the A59

Straight Over Whixley

	Miles	Km
Diff	3.3	5.3
Cum	6.6	10.6

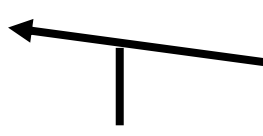
7



Straight Over S/P Little Ouseburn

	Miles	Km
Diff	0.8	1.3
Cum	7.4	11.9


8



Left Turn onto B6265

	Miles	Km
Diff	0.8	1.3
Cum	8.2	13.2

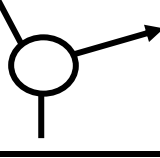
9



Right Turn

	Miles	Km
Diff	6.1	9.8
Cum	14.3	23.0

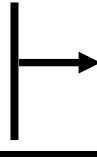
10



2nd Exit S/P Milby

	Miles	Km
Diff	0.2	0.3
Cum	14.5	23.3


11



Right Turn S/P Milby

	Miles	Km
Diff	0.3	0.5
Cum	14.8	23.8


12



Right Turn S/P Easingwold

	Miles	Km
Diff	3.6	5.8
Cum	18.4	29.6

13

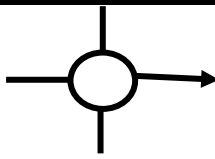


The Oak Tree

Left Turn S/P Easingwold

	Miles	Km
Diff	1.1	1.8
Cum	19.5	31.4

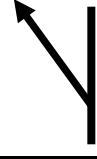
14



3rd Exit S/P Market Place

	Miles	Km
Diff	5.9	9.5
Cum	25.4	40.9

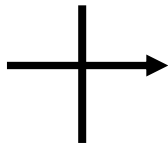
15



Left Turn S/P Stillington

	Miles	Km
Diff	0.6	1.0
Cum	26.0	41.8

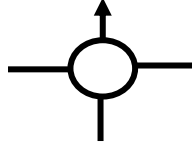
16



Right Turn S/P Farlington

	Miles	Km
Diff	3.6	5.8
Cum	29.6	47.6

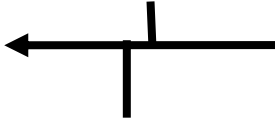
17



Straight Over S/P Bulmer

	Miles	Km
Diff	4.6	7.4
Cum	34.2	55.0

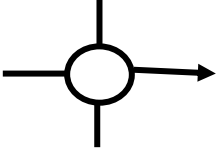
18



Left Turn S/P Slingsby

	Miles	Km
Diff	4.2	6.8
Cum	38.4	61.8

19



3rd Exit Into Castle Howard

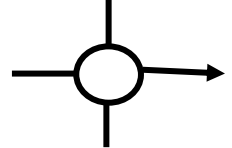
	Miles	Km
Diff	1.2	1.9
Cum	39.6	63.7

20

Coffee Stop 30 Minutes

	Miles	Km
Diff	-39.6	-63.7
Cum		0.0

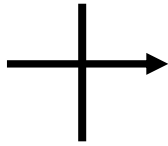
21



ZERO TRIP AT THE EXIT

	Miles	Km
Diff	0	0.0
Cum	0	0.0


22



Right Turn S/P Malton

	Miles	Km
Diff	0.8	1.3
Cum	0.8	1.3

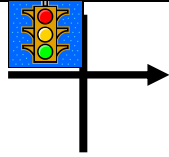
23



Left Turn

	Miles	Km
Diff	4.9	7.9
Cum	5.7	9.2

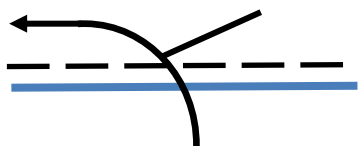
24



Right Turn at the Traffic Lights

	Miles	Km
Diff	0.3	0.5
Cum	6.0	9.7

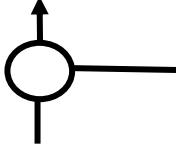
25



Left after the rail Crossing

	Miles	Km
Diff	0.3	0.5
Cum	6.3	10.1

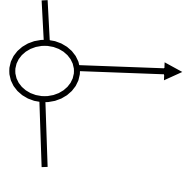
26



Straight on at Mini Roundabout

	Miles	Km
Diff	0.2	0.3
Cum	6.5	10.5


27



2nd Exit into Mill street

	Miles	Km
Diff	0.2	0.3
Cum	6.7	10.8

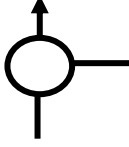
28



2nd Exit S/P Beverley

	Miles	Km
Diff	0.2	0.3
Cum	6.9	11.1

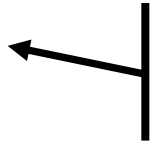
29



1st Exit

	Miles	Km
Diff	0.2	0.3
Cum	7.1	11.4

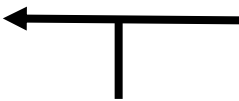
30



Left Turn S/P Settrington


	Miles	Km
Diff	0.7	1.1
Cum	7.8	12.6

31




Left Turn		
	Miles	Km
Diff	1.8	2.9
Cum	9.6	15.4

32



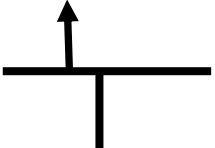
Right Turn S/P Lutton		
	Miles	Km
Diff	0.1	0.2
Cum	9.7	15.6

33



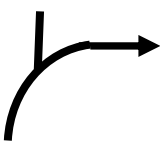
Left Turn S/P West Lutton		
	Miles	Km
Diff	5.9	9.5
Cum	15.6	25.1

34



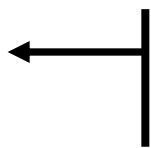
Left then Right S/P Bridlington		
	Miles	Km
Diff	0	0.0
Cum	21.8	35.1

35



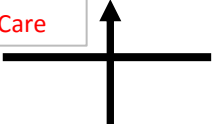
Road goes to the Right		
	Miles	Km
Diff	3.2	5.1
Cum	25.0	40.2

36




Left Turn S/P Bempton		
	Miles	Km
Diff	5.4	8.7
Cum	30.4	48.9

37



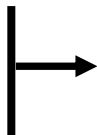
Straight Over Grindale Road		
	Miles	Km
Diff	31.8	51.2
Cum	31.8	

38



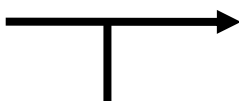
Left Turn S/P Bempton		
	Miles	Km
Diff	1.5	2.4
Cum	33.3	53.6

39



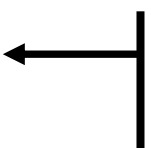
Right Turn into Pump Lane		
	Miles	Km
Diff	0.1	0.2
Cum	33.4	53.7

40



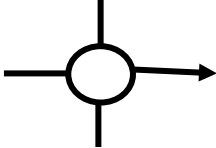
	Miles	Km
Diff	0.2	0.3
Cum	33.6	54.1

41



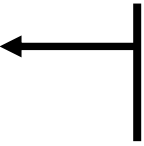
Left Turn Into Carter Lane		
	Miles	Km
Diff	3	4.8
Cum	36.6	58.9

42



Right Turn Into Tower Street		
	Miles	Km
Diff	0.1	0.2
Cum	36.7	59.1

43



Left Turn S/P Lighthouse		
	Miles	Km
Diff	0.3	0.5
Cum	37	59.5

44

Light House Car Park  
and Toilet stop


	Miles	Km
Diff	1.6	2.6
Cum	38.6	62.1

45

Zero Trip at the NO  
ENTRY SIGN

2nd Exit		
	Miles	Km
Diff	-38.6	-62.1
Cum	0	0.0

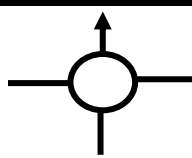
46



Left Turn Into Church Street

	Miles	Km
Diff	1.7	2.7
Cum	1.7	2.7

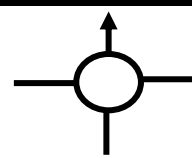
47



2nd Exit

	Miles	Km
Diff	2.9	4.7
Cum	4.6	7.4

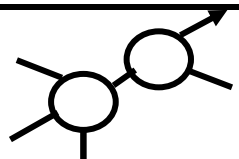
48



2nd Exit S/P Scarborough

	Miles	Km
Diff	0.2	0.3
Cum	4.8	7.7

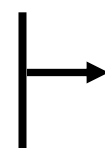
49



Follow A165 S/P Sledmere/York

	Miles	Km
Diff	0.9	1.4
Cum	5.7	9.2

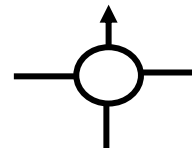
50



Right Turn S/P Rudstone

	Miles	Km
Diff	0.5	0.8
Cum	6.2	10.0


51



2nd Exit B1253 S/P Sledmere

	Miles	Km
Diff	10.1	16.3
Cum	16.3	26.2

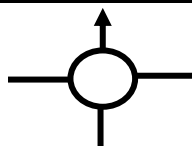
52



Right Turn S/P York

	Miles	Km
Diff	5.6	9.0
Cum	21.9	35.2


53



Straight Over B1251 York

	Miles	Km
Diff	3.1	5.0
Cum	25.0	40.2

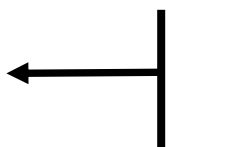
54



Right Turn A166 York

	Miles	Km
Diff	2.4	3.9
Cum	27.4	44.1

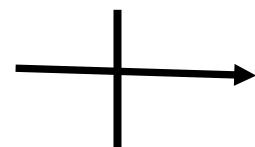
64



Left Turn S/P Dunnington

	Miles	Km
Diff	14.7	23.7
Cum	42.1	67.7

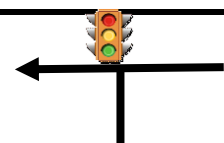
65



Right Turn into York Street

	Miles	Km
Diff	0.4	0.6
Cum	42.5	68.4


66



Left Turn S/P Hull A1079

	Miles	Km
Diff	1	1.6
Cum	43.5	70.0

67



Left Turn into The Windmill

	Miles	Km
Diff	1	1.6
Cum	44.5	71.6

68

HOPE YOU ENJOYED THIS  
RUN AND HAVE A SAFE  
JOURNEY HOME

	Miles	Km
Diff	-44.5	-71.6
Cum		0.0

69

	Miles	Km
Diff	0	0.0
Cum		0.0