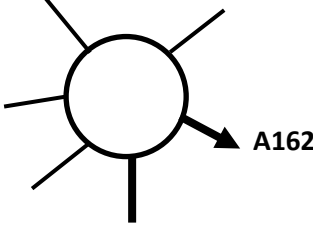
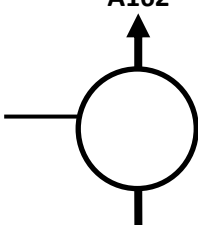
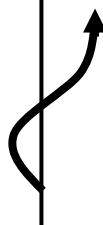



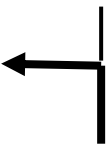

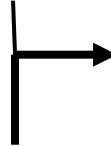


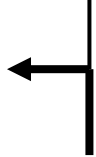







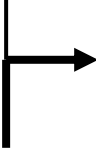

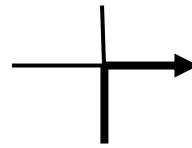
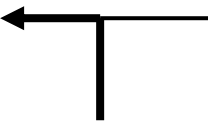
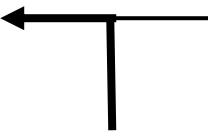
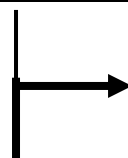
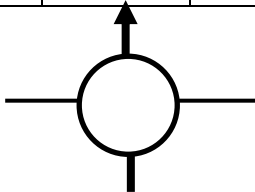
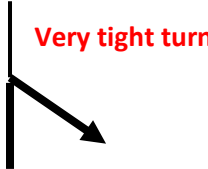
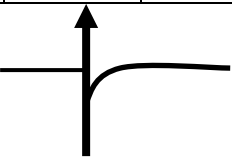
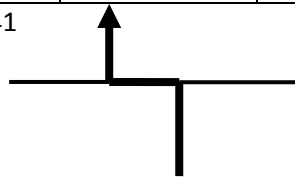
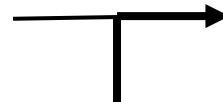
Yorkshire Ridings MX5 Owners Club The 19th Hole Run

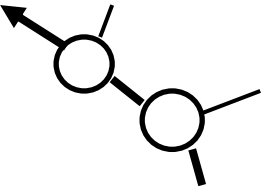
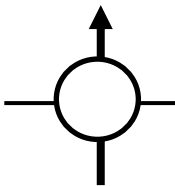
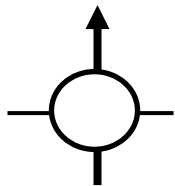


Hosts Andy & Cath Mob. No. 07715530020
Meeting point.....Ferrybridge Services M62 Junc 33

<p>1</p> 	<p>2</p> 	<p>3</p> 																		
<p>ZERO TRIP AT GIVE WAY and take 5th exit off roundabout S.P. Ferrybridge & Ponefract merge onto A162</p>	<p>2nd exit off roundabout watch out for exit slip road immediately after roundabout</p>	<p>Immediately after roundabout take the slip road S.P. S Milford & Sherburn A162 stay in righthand lane</p>																		
<table border="1" style="width: 100%; border-collapse: collapse;"> <tr> <td style="width: 33%;">Cum</td> <td style="width: 33%;">Mls 0</td> <td style="width: 33%;">Km 0</td> </tr> <tr> <td>Diff</td> <td>0</td> <td>0</td> </tr> </table>	Cum	Mls 0	Km 0	Diff	0	0	<table border="1" style="width: 100%; border-collapse: collapse;"> <tr> <td style="width: 33%;">Cum</td> <td style="width: 33%;">Mls 2.0</td> <td style="width: 33%;">Km 3.2</td> </tr> <tr> <td>Diff</td> <td>2.0</td> <td>3.2</td> </tr> </table>	Cum	Mls 2.0	Km 3.2	Diff	2.0	3.2	<table border="1" style="width: 100%; border-collapse: collapse;"> <tr> <td style="width: 33%;">Cum</td> <td style="width: 33%;">Mls 2.1</td> <td style="width: 33%;">Km 3.3</td> </tr> <tr> <td>Diff</td> <td>0.1</td> <td>0.1</td> </tr> </table>	Cum	Mls 2.1	Km 3.3	Diff	0.1	0.1
Cum	Mls 0	Km 0																		
Diff	0	0																		
Cum	Mls 2.0	Km 3.2																		
Diff	2.0	3.2																		
Cum	Mls 2.1	Km 3.3																		
Diff	0.1	0.1																		
<p>4</p> 	<p>5</p> 	<p>6</p> 																		
<p>2nd exit off mini roundabout onto Sutton Lane</p>	<p>Left onto Main Street... No sign</p>	<p>Right onto Hillam Common S.P. Gateforth</p>																		
<table border="1" style="width: 100%; border-collapse: collapse;"> <tr> <td style="width: 33%;">Cum</td> <td style="width: 33%;">Mls 2.3</td> <td style="width: 33%;">Km 3.7</td> </tr> <tr> <td>Diff</td> <td>0.2</td> <td>0.4</td> </tr> </table>	Cum	Mls 2.3	Km 3.7	Diff	0.2	0.4	<table border="1" style="width: 100%; border-collapse: collapse;"> <tr> <td style="width: 33%;">Cum</td> <td style="width: 33%;">Mls 5.6</td> <td style="width: 33%;">Km 9.0</td> </tr> <tr> <td>Diff</td> <td>3.3</td> <td>5.3</td> </tr> </table>	Cum	Mls 5.6	Km 9.0	Diff	3.3	5.3	<table border="1" style="width: 100%; border-collapse: collapse;"> <tr> <td style="width: 33%;">Cum</td> <td style="width: 33%;">Mls 7.2</td> <td style="width: 33%;">Km 11.5</td> </tr> <tr> <td>Diff</td> <td>1.6</td> <td>2.5</td> </tr> </table>	Cum	Mls 7.2	Km 11.5	Diff	1.6	2.5
Cum	Mls 2.3	Km 3.7																		
Diff	0.2	0.4																		
Cum	Mls 5.6	Km 9.0																		
Diff	3.3	5.3																		
Cum	Mls 7.2	Km 11.5																		
Diff	1.6	2.5																		
<p>7</p> 	<p>8</p> 	<p>9</p> 																		
<p>Left onto Morton Lane S.P. Hambleton</p>	<p>Left onto Field Lane S.P. Hambleton</p>	<p>Right onto Morretts Lane. No sign</p>																		
<table border="1" style="width: 100%; border-collapse: collapse;"> <tr> <td style="width: 33%;">Cum</td> <td style="width: 33%;">Mls 10.1</td> <td style="width: 33%;">Km 16.2</td> </tr> <tr> <td>Diff</td> <td>2.9</td> <td>4.7</td> </tr> </table>	Cum	Mls 10.1	Km 16.2	Diff	2.9	4.7	<table border="1" style="width: 100%; border-collapse: collapse;"> <tr> <td style="width: 33%;">Cum</td> <td style="width: 33%;">Mls 10.6</td> <td style="width: 33%;">Km 17.0</td> </tr> <tr> <td>Diff</td> <td>0.5</td> <td>0.8</td> </tr> </table>	Cum	Mls 10.6	Km 17.0	Diff	0.5	0.8	<table border="1" style="width: 100%; border-collapse: collapse;"> <tr> <td style="width: 33%;">Cum</td> <td style="width: 33%;">Mls 10.8</td> <td style="width: 33%;">Km 17.3</td> </tr> <tr> <td>Diff</td> <td>0.2</td> <td>0.3</td> </tr> </table>	Cum	Mls 10.8	Km 17.3	Diff	0.2	0.3
Cum	Mls 10.1	Km 16.2																		
Diff	2.9	4.7																		
Cum	Mls 10.6	Km 17.0																		
Diff	0.5	0.8																		
Cum	Mls 10.8	Km 17.3																		
Diff	0.2	0.3																		
<p>10</p> 	<p>11</p> 																			
<p>Right onto A63. No sign</p>	<p>1st exit off roundabout S.P. T Willoughby A1238</p>	<p>Left onto Dam Lane S.P. Wistow & Cawood</p>																		
<table border="1" style="width: 100%; border-collapse: collapse;"> <tr> <td style="width: 33%;">Cum</td> <td style="width: 33%;">Mls 11.2</td> <td style="width: 33%;">Km 18.0</td> </tr> <tr> <td>Diff</td> <td>0.4</td> <td>0.7</td> </tr> </table>	Cum	Mls 11.2	Km 18.0	Diff	0.4	0.7	<table border="1" style="width: 100%; border-collapse: collapse;"> <tr> <td style="width: 33%;">Cum</td> <td style="width: 33%;">Mls 11.6</td> <td style="width: 33%;">Km 18.6</td> </tr> <tr> <td>Diff</td> <td>0.4</td> <td>0.6</td> </tr> </table>	Cum	Mls 11.6	Km 18.6	Diff	0.4	0.6	<table border="1" style="width: 100%; border-collapse: collapse;"> <tr> <td style="width: 33%;">Cum</td> <td style="width: 33%;">Mls 12.4</td> <td style="width: 33%;">Km 19.9</td> </tr> <tr> <td>Diff</td> <td>0.8</td> <td>1.3</td> </tr> </table>	Cum	Mls 12.4	Km 19.9	Diff	0.8	1.3
Cum	Mls 11.2	Km 18.0																		
Diff	0.4	0.7																		
Cum	Mls 11.6	Km 18.6																		
Diff	0.4	0.6																		
Cum	Mls 12.4	Km 19.9																		
Diff	0.8	1.3																		

13		14		15	
Left onto Hospital Lane S.P. Wistow & Cawood		Right then immediate left onto Broad Lane		1st exit off mini roundabout S.P. Tadcaster & York	
Cum	Mls 13.4	Km 21.5	Cum	Mls 15.3	Km 24.6
Diff	1.0	1.6	Diff	1.9	3.1
		17		18	
Right at traffic lights S.P. York B1222		Turn Left onto A19 S.P. York		Turn right onto Skipwith Road S.P. Skipwith & Wheldrake	
Cum	Mls 17.0	Km 27.3	Cum	Mls 21.8	Km 35.0
Diff	0.3	0.5	Diff	4.8	7.7
19		20		21	
Turn Left S.P. Wheldrake & Pocklington		Turn right onto Main Street S.P. Wheldrake & Thorganby		Turn Left S.P. Village hall. Elvington & Kexby	
Cum	Mls 23.1	Km 37.1	Cum	Mls 25.8	Km 41.5
Diff	0.6	0.9	Diff	2.7	4.4
22		23		24	20 minutes coffee, buns and comfort stop.
Turn Right S.P. Elvington & Howden B1228		Turn right into Allerthorpe Lakeside Park YO42 4RL			
Cum	Mls 28.8	Km 46.3	Cum	Mls 37.0	Km 59.5
Diff	2.4	3.9	Diff	8.2	13.2
25		26		27	
Turn right out of Park		1st Exit off roundabout S.P York A1079 & Barmby Moor Ind Estate		Turn Right S.P. Pocklington & Barnby Moor B1246	
Cum	Mls 0	Km 0	Cum	Mls 1.6	Km 2.5
Diff	0	0	Diff	1.6	2.5
	ZERO TRIP AT EXIT				

28		29		30	
Turn Left at the BP Garage S.P. Full Sutton Stamford Br. & Malton		Turn Right S.P.Scenic Route to Millington Bishop Witton Driffield & Bridlington		1st exit off roundabout S.P. Millington & Bishop Witton	
Cum	Mls 4.8	Km 7.7	Cum	Mls 4.9	Km 7.8
Diff	1.9	3.1	Diff	0.1	0.1
31		32		33	
Turn Right S.P. Millington Wood		Immediate Left S.P. Fridaythorpe		Turn Right S.P. Huggate	
Cum	Mls 6.9	Km 11.1	Cum	Mls 6.9	Km 11.1
Diff	1.8	2.9	Diff	0.0	0.0
34		35		36	
Turn Left S.P.Huggate		Turn Left onto A166 twds Fridaythorpe. No sign		Turn Right S.P.Malton. Wharmlle Street. Fimber B1248. scenic drive	
Cum	Mls 13.5	Km 21.7	Cum	Mls 18.2	Km 29.2
Diff	2.7	4.4	Diff	4.7	7.5
Cafe in the Woods.Quick stop to regroup and toilets if required. Park on Main Road		38		39	
		2nd exit off roundabout onto B1248		Turn Right S.P. High Mowthorpe	
Cum	Mls 19.9	Km 32.0	Cum	Mls 20.0	Km 32.1
Diff	1.5	2.4	Diff	0.1	0.1
40		41		42	
Main road goes to the right but we go straight on S.P. Kirby Grindalythe & West Lutton		Turn Left then immediate right at crossroads		Turn Right S.P. Bridlington & Hull A165 Sewerby & Flamborough	
Cum	Mls 27.7	K 44.5	Cum	Mls 37.5	Km 60.3
Diff	2.0	3.2	Diff	9.8	15.8
Cum	Mls 48.2	Km 77.5	Cum	Mls 48.2	Km 77.5
Diff	10.7	17.2	Diff	10.7	17.2

43			44			45		
								
1 st exit off both roundabouts follow signs for Sewerby & Flamborough			2 nd exit off roundabout twds Flamborough B1255			2 nd exit off roundabout twds Flamborough		
Cum	Mls 49.1	Km 79.0	Cum	Mls 50.0	Km 80.4	Cum	Mls 50.1	Km 80.6
Diff	0.9	1.5	Diff	0.9	1.4	Diff	0.1	0.2
46			Follow the road and park on the main car park in front of the Danes Dyke Inn & Resturant			You have reached your destination		
Turn right into Bridlington Links Golf Course			Post Code YO15 1DW					
Cum	Mls 52.1	Km 91.8						
Diff	7.0	11.2						