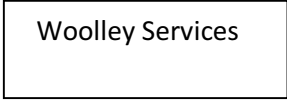

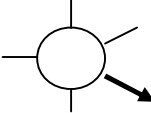

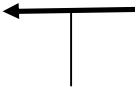


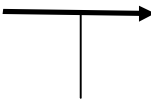


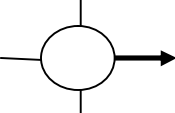
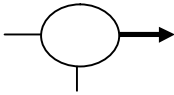



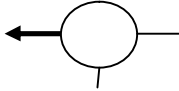
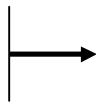

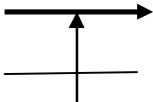
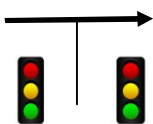
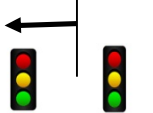


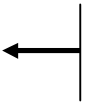
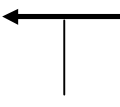

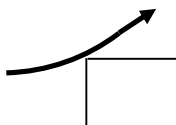

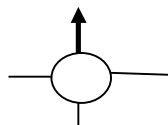
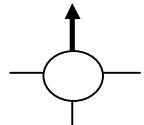
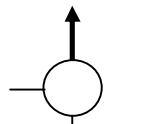
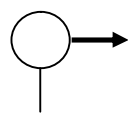
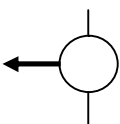
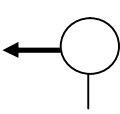





Posh Picnic at Chatsworth Set off Woolley Edge Services South Bound Andy and Cath Conolly 07715530020 Radio Channel 5					
		Miles	Kms	ZERO TRIP AT EXIT	
1	Cum Diff	0 0	0 0		Zero Trip at top of Entry Slip M1 SB
2	Cum Diff	0.8 0.8	1.2 1.2		Exit slip from M1 SB SP Huddersfield, A637, Jct 38
3	Cum Diff	1.2 0.4	1.9 0.7		4 th Exit SP Huddersfield, A637
4	Cum Diff	1.5 0.3	2.4 0.5		Turn Left on to Jebb Lane This is within 50 yds of leaving the roundabout at the end of the layby
5	Cum Diff	3.0 1.5	4.8 2.4		Turn Left at T junction SP High Hoyland
6	Cum Diff	3.6 0.6	5.7 0.9		Turn Right at T junction
7	Cum Diff	3.8 0.2	6.1 0.4		Turn Left, (just after Cherry Tree Pub) SP Cannon Hall, Cawthorne
8	Cum Diff	5.8 2.0	9.3 3.2		Turn Right at T junction SP Huddersfield, Manchester, A635
9	Cum Diff	6.2 0.4	9.9 0.6		Turn Left SP Penistone
10	Cum Diff	8.5 2.3	13.6 3.7		Turn Left at T junction No SP
11	Cum Diff	8.9 0.4	14.3 0.7		3 rd Exit SP A628, Manchester

		Miles	Kms		
12	Cum	9.9	15.9		Bare Right at Traffic Lights SP A628, Manchester
	Diff	1.0	1.6		
13	Cum	12.7	20.4		Take 2nd Left, Post box in junction
	Diff	2.8	4.5		
14	Cum	13.5	21.7		Turn Left at T junction SP (M1), Sheffield, Stocksbridge, A616
	Diff	0.8	1.3		
15	Cum	13.6	21.8		Turn Right, opp Bank View Cafe, painted white with red dots on SP Strines, Derwent Valley BUMPBY ROAD
	Diff	0.1	0.1		
16	Cum	16.1	25.9		Turn Right at T junction SP Strines, Derwent Valley
	Diff	2.5	4.1		
17	Cum	25.0	40.2		Turn Right SP Bamford
	Diff	8.9	14.3		
18	Cum	26.8	43.1		Turn Left at the traffic lights SP Bamford A6013
	Diff	1.8	2.9		
19	Cum	29.6	47.6		Turn Right at the traffic lights SP Hope, Castleton A6187
	Diff	2.8	4.5		
20	Cum	31.2	50.2	Travellers Rest	Turn Right in to Travellers Rest Comfort Break...with time for a cuppa...
	Diff	1.6	2.6		
21	Cum	0.0	0.0		ZERO TRIP Turn right out of pub and continue straight ahead at traffic lights
	Diff	0.0	0.0		
22	Cum	0.9	1.4		Turn Right, Edale Road immediately after the Old Hall Pub SP Edale
	Diff	0.9	1.4		
23	Cum	8.1	13.0		Turn Left SP Sheffield, Castleton, A6187
	Diff	7.2	11.6		
24	Cum	11.5	18.5		Turn Left SP Chesterfield, A623 Remain on A623
	Diff	3.4	5.5		

		Miles	Kms		
25	Cum	24.3	39.1		2 nd exit SP Chatsworth and Haddon Hall
	Diff	12.8	20.6		
26	Cum	25.9	41.6		Over Cattle grid into Chatsworth
	Diff	1.6	2.5		
27	Cum	26.1	42.0		Turn Left Towards Chatsworth House Push picnic time with paper plates and doilies...!!
	Diff	0.2	0.4		
<u>Return Journey home</u>					
28	Cum	0.0	0.0		Zero Trip at Give way top of drive Turn Right at top of drive
	Diff	0.0	0.0		
29	Cum	1.8	2.8		1 st exit SP Stockport, Manchester, A623 Remain on A623
	Diff	1.8	2.8		
30	Cum	5.4	8.6		Turn Right SP Eyam, B6521
	Diff	3.6	5.8		
31	Cum	5.8	9.3		Turn Left First left into Eyam village
	Diff	0.3	0.7		
32	Cum	9.3	14.9		Straight on at crossroads, then Turn Right SP Bradwell, A6049
	Diff	3.6	5.6		
33	Cum	13.0	20.9		Turn Right at the traffic lights by Travellers Rest
	Diff	3.7	6.0		
34	Cum	14.7	23.6		Turn Left at the traffic lights SP Bamford, Ladybower, A6013
	Diff	1.7	2.7		
35	Cum	17.1	27.5		Turn Right in to Heathersdene Comfort break after all the cups of tea.!
	Diff	2.4	3.9		
37	Cum	0.2	0.3		Turn Right at traffic lights SP Sheffield, A57
	Diff	0.2	0.3		

		Miles	Kms		
38	Cum	2.0	3.2		Turn Left SP Strines Moor
	Diff	1.8	2.9		
39	Cum	11.9	19.1		Turn Left SP Manchester, Huddersfield, Holmfirth A616
	Diff	9.9	15.9		
40	Cum	13.6	21.8		Turn Right Just after Cafe with red dots SP Millhouse, Penistone
	Diff	1.7	2.7		
41	Cum	14.3	23.0		Turn Right A628 toward Penistone Remain on A628 to M1 jct 37
	Diff	0.7	1.2		
42	Cum	17.1	27.5		Bare Left at traffic lights SP A628, Barnsley
	Diff	2.8	4.5		
43	Cum	18.1	29.1		2 nd exit SP (M1), Barnsley, A628
	Diff	1.0	1.6		
44	Cum	21.6	34.7		2 nd exit SP (M1), Barnsley, A628
	Diff	3.5	5.6		
45	Cum	22.1	35.5		2 nd exit SP (M1), Barnsley, A628
	Diff	0.5	0.8		
46	Cum	22.3	35.8		2 nd exit SP (M1), Barnsley, A628
	Diff	0.8	0.3		
47	Cum	22.4	36.0		1 st exit SP M1
	Diff	0.1	0.2		
48	Cum	22.5	36.2		1 st exit onto entry slip SP The north, Leeds, Wakefield
	Diff	0.1	0.2		
49	Cum	27.8	44.7		Left Juncton 38 Woolley Services, NB For Goodbyes
	Diff	5.3	8.5		

This document was created with Win2PDF available at <http://www.win2pdf.com>.
The unregistered version of Win2PDF is for evaluation or non-commercial use only.
This page will not be added after purchasing Win2PDF.