
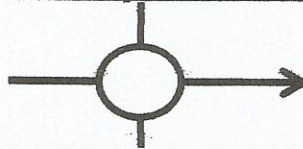
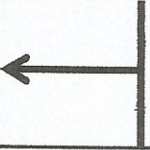


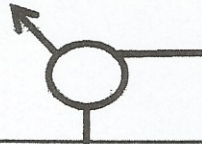


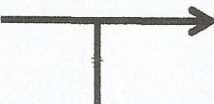
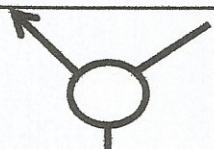



YORKSHIRE RIDINGS MX5 OWNERS CLUB

Independence Day Run

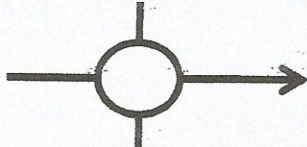

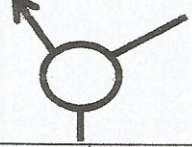
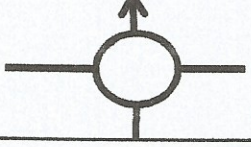

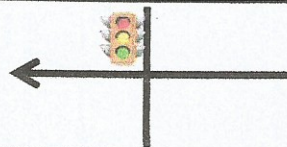

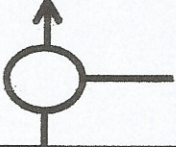
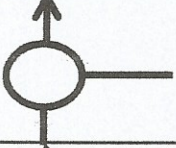
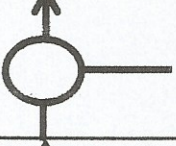
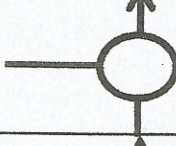
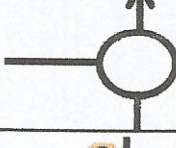

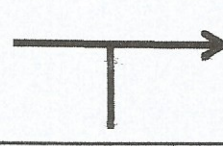
Run		Independence Day Run			
Contact					
	MILES	KM			
1	Diff	0.0	0.0	ZERO TRIP AT THE EXIT FROM THE SERVICES AT THE ROUNDABOUT	
	Cum	0.0	0.0		
2	Diff	0.1	0.2		Take the 3rd exit on the roundabout onto the B1224
	Cum	0.1	0.2		
3	Diff	0.5	0.8		Take the 3rd exit on the roundabout onto the A168 S/P Washford
	Cum	0.6	1.0		
4	Diff	0.3	0.5		Left Turn S/P to Kirk Deighton
	Cum	0.9	1.4		
5	Diff	0.3	0.5		Right Turn
	Cum	1.2	1.9		
6	Diff	4.4	7.1		2nd Exit on the Roundabout B6164
	Cum	5.6	9.0		
7	Diff	0.1	0.2		1st Exit on the Roundabout
	Cum	5.7	9.2		
8	Diff	0.7	1.1		Left turn onto the A59 to Knaresborough
	Cum	6.4	10.3		
9	Diff	0.5	0.8		Straight on at the Traffic Lights
	Cum	6.9	11.1		
10	Diff	0.3	0.5		Right turn onto the A6055 S/P Boroughbridge
	Cum	7.2	11.6		
11	Diff	5.8	9.3		1st Exit S/P Boroughbridge
	Cum	13.0	20.9		
12	Diff	0.6	1.0		2nd Exit on the Roundabout S/P Boroughbridge
	Cum	13.6	21.9		

SPEED
40 MPS

13	Diff	0.9	1.4		2nd Exit S/P Milby
	Cum	14.5	23.3		
14	Diff	0.3	0.5		Right Turn S/P Milby
	Cum	14.8	23.8		
15	Diff	3.6	5.8		Left Turn S/P Cundall
	Cum	18.4	29.6		
16	Diff	3.3	5.3		Right Turn S/P Topcliffe
	Cum	21.7	34.9		
17	Diff	1.3	2.1		Right Turn S/P Dalton
	Cum	23.0	37.0		
18	Diff	1.8	2.9		Left Turn S/P Thirsk
	Cum	24.8	39.9		
19	Diff	2.3	3.7		Right Turn S/P Bagby
	Cum	27.1	43.6		
20	Diff	0.5	0.8		Cross the A19 at the Staggered Junction Take Care
	Cum	27.6	44.4		
21	Diff	1.1	1.8		Right turn S/P Kilburn
	Cum	28.7	46.2		
22	Diff	3.1	5.0		Left Turn S/P Odstead ODSTEAD
	Cum	31.8	51.2		
23	Diff	0.6	1.0		Left turn S/P White Horse
	Cum	32.4	52.1		
24	Diff	2.0	3.2		Right Turn No Sign Post
	Cum	34.4	55.3		
25	Diff	0.7	1.1		Left Turn S/P Scawton
	Cum	35.1	56.5		
Page 3					

38-

26	Diff	3.5	5.6		Left turn just after the bridge S/P Rievaux
	Cum	38.6	62.1		
27	Diff	0.4	0.6		Toilet Stop Use the over flow car park
	Cum	39.0	62.8		
28	Diff	-39.0	-62.8		ZERO TRIP Right turn out of the car park
	Cum	0.0	0.0		
29	Diff	0.7	1.1		Left turn S/P Stokesley
	Cum	0.7	1.1		
30	Diff	1.3	2.1		Left turn S/P Hawnsby
	Cum	2.0	3.2		
31	Diff	2.4	3.9		Right Turn
	Cum	4.4	7.1		
32	Diff	9.3	15.0		Right Turn S/P Osmotherly
	Cum	13.7	22.0		
33	Diff	0.3	0.5		Left Turn S/P Northallerton
	Cum	14.0	22.5		
34	Diff	1.0	1.6		Right Turn
	Cum	15.0	24.1		
35	Diff	0.1	0.2		Left Turn on to the A19 and move over into the outside lane
	Cum	15.1	24.3		
36	Diff	1.6	2.6		Right Turn Crossing the A19 S/P Kirby Sigston
	Cum	16.7	26.9		
37	Diff	4.2	6.8		2nd Exit on the Roundabout
	Cum	20.9	33.6		
38	Diff	0.2	0.3		Straight on at the Double Roundabout
	Cum	21.1	33.9		

20.9	39	Diff	0.1	0.2		3rd Exit onto the A167 S/P Darlington
		Cum	21.2	34.1		
21.0	40	Diff	0.2	0.3		1st Exit
		Cum	21.4	34.4		
21.3	41	Diff	0.3	0.5		1st Exit on the B6271 S/P Yafforth
		Cum	21.7	34.9		
21.5	42	Diff	0.1	0.2		2nd exit at roundabout
		Cum	21.8	35.1		
20.8	43	Diff	9.5	15.3		Left Turn S/P Richmond
		Cum	31.3	50.4		
32.4	44	Diff	1.6	2.6		Left Turn S/P Catterick A6136
		Cum	32.9	52.9		
32.8	45	Diff	0.4	0.6		Right Turn S/P Catterick Garrison Racecourse in front of you
		Cum	33.3	53.6		
34.1	46	Diff	1.3	2.1		Straight over at the Roundabout
		Cum	34.6	55.7		
34.2	47	Diff	0.1	0.2		Straight over at the Roundabout
		Cum	34.7	55.8		
34.5	48	Diff	0.4	0.6		Straight over at the Roundabout
		Cum	35.1	56.5		
35.	49	Diff	0.4	0.6		Straight over at the Roundabout
		Cum	35.5	57.1		
35.1	50	Diff	0.1	0.2		Straight over at the Roundabout
		Cum	35.6	57.3		
35.3	51	Diff	0.3	0.5		Left Turn S/P Tunstall
		Cum	35.9	57.8		
37.3	52	Diff	2.0	3.2		Right Turn
		Cum	37.9	61.0		
Page 5						

HUMPS

102

66 26.7	Diff	0.4	0.6		2nd 1st Exit S/P Knaresboro
	Cum	26.9	43.3		
67 28.1	Diff	2.4	3.9		Left Turn S/P Scotton
	Cum	29.3	47.1		
68 32.5	Diff	3.7	6.0		Straight Over S/P Arkendale
	Cum	33.0	53.1		
69 34.8	Diff	2.3	3.7		Right Turn onto A168
	Cum	35.3	56.8		
70 39.9	Diff	5.2	8.4		3rd Exit S/P Walshford
	Cum	40.5	65.2		
71 40.3	Diff	0.3	0.5		1st Exit S/P South & Wetherby
	Cum	40.8	65.6		
72 42.4	Diff	2.3	3.7		1st Exit S/P A1 South
	Cum	43.1	69.3		
73	Diff	0.6	1.0		2nd Exit into the Services
	Cum	43.7	70.3		
74	Diff	-43.7	-70.3	The End	
	Cum		0.0		
75	Diff	0.0	0.0		
	Cum		0.0		
76	Diff	0.0	0.0		
	Cum		0.0		
77	Diff	0.0	0.0		
	Cum		0.0		
78	Diff	0.0	0.0		
	Cum		0.0		