

# Yorkshire Ridings MX5 Owners Club

Run: **Blow Away the Cobwebs**

Organisers: **Kevin & Liz**

Start Point: **Wetherby Services A1(M)**

Mobile:

Radio Channel: **5**

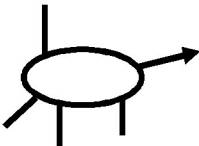
A Winter Run with 2 Comfort Stops and a Late Sunday Lunch at the end

1

**ZERO TRIP**  
at the Roundabout as you  
Exit the Services

	Miles	Km
Diff	0	0.0
Cum	0	0.0

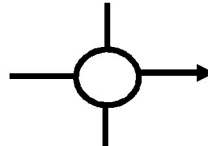
2



3rd Exit onto B1224

	Miles	Km
Diff	0.1	0.2
Cum	0.1	0.2

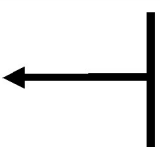
3



3rd Exit onto A168

	Miles	Km
Diff	0.5	0.8
Cum	0.6	1.0


4



Left Turn S/P Cowthorpe

	Miles	Km
Diff	1.4	2.3
Cum	2.0	3.2

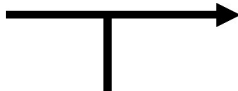
5



Left turn S/P North Deighton

	Miles	Km
Diff	0.1	0.2
Cum	2.1	3.4

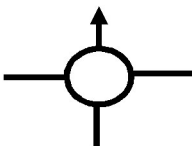
6



R/T S/P Knaresborough B6164

	Miles	Km
Diff	0.9	1.4
Cum	3.0	4.8


7



2nd exit B 6164

	Miles	Km
Diff	3	4.8
Cum	6	9.7

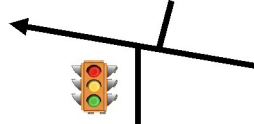
8



1 st Exit Straight over

	Miles	Km
Diff	0.1	0.2
Cum	6.1	9.8

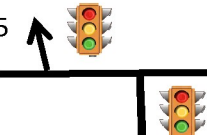
9



Left Turn Knaresborough

	Miles	Km
Diff	0.7	1.1
Cum	6.8	10.9

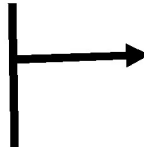
10



Left and Right S/P Pately Bridge

	Miles	Km
Diff	0.8	1.3
Cum	7.6	12.2

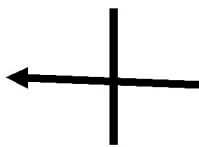
11



Right Turn S/P Scotton

	Miles	Km
Diff	2.1	3.4
Cum	9.7	15.6

12




Left Turn S/P Copgrove

	Miles	Km
Diff	2.8	4.5
Cum	12.5	20.1

These 2 junctions are close together

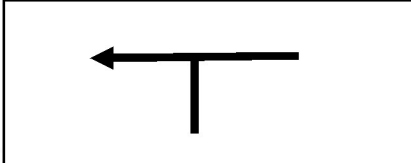
13



Left Turn S/P Copgrove

	Miles	Km
Diff	1	1.6
Cum	13.5	21.7

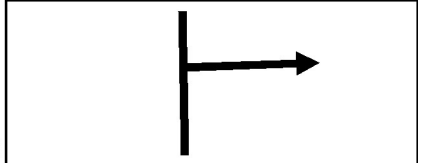
14



Left Turn S/P Burton Leonard

	Miles	Km
Diff	0.9	1.4
Cum	14.4	23.2

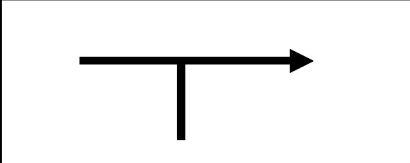
15



Right Turn S/P Ripon

	Miles	Km
Diff	0.5	0.8
Cum	14.9	24.0

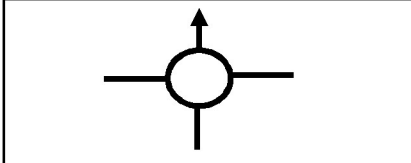
16



Right Turn A61 S/P Thirsk

	Miles	Km
Diff	4.6	7.4
Cum	19.5	31.4

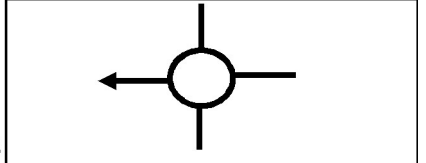
17



2nd Exit A61 S/P Thirsk

	Miles	Km
Diff	0.5	0.8
Cum	20.0	32.2

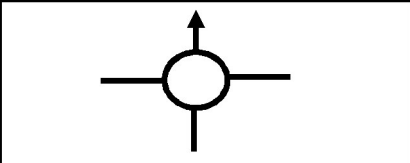
18



1st Exit B6265 Pateley Bridge

	Miles	Km
Diff	0.1	0.2
Cum	20.1	32.3


19



2nd Exit B 6265

	Miles	Km
Diff	0.5	0.8
Cum	20.6	33.1

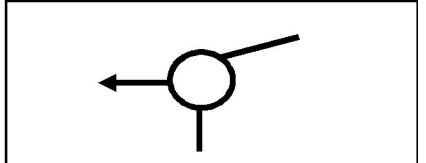
20



Straight on S/P Fountains Abbey

	Miles	Km
Diff	0.1	0.2
Cum	20.7	33.3

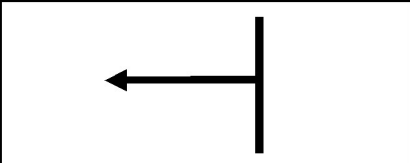
21



1st Exit S/P Pateley Bridge

	Miles	Km
Diff	0.7	1.1
Cum	21.4	34.4

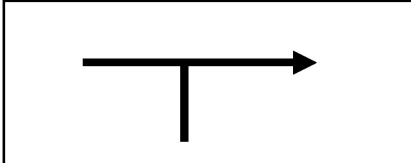
22



Left Turn S/P Studay Roger

	Miles	Km
Diff	0.9	1.4
Cum	22.3	35.9

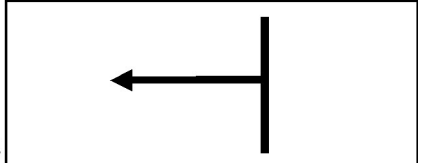
23



Right Turn onto B 6265

	Miles	Km
Diff	2.7	4.3
Cum	25	40.2

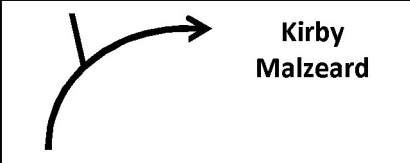
24



Left Turn S/P Galphay

	Miles	Km
Diff	0.3	0.5
Cum	25.3	40.7

25

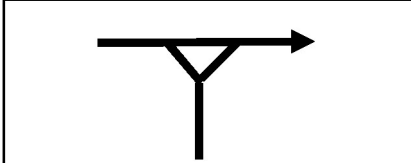


Kirby Malzeard

Follow the road to the Right

	Miles	Km
Diff	3.2	5.1
Cum	28.5	45.9

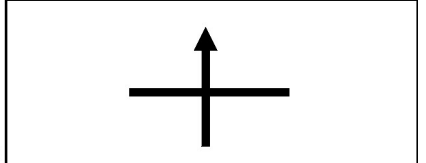
26



Right Turn S/P Masham

	Miles	Km
Diff	0.7	1.1
Cum	29.2	47.0


27



Straight Over S/P Masham


	Miles	Km
Diff	1.3	2.1
Cum	30.5	49.1

28



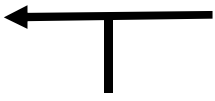
Right Turn S/P Masham		
	Miles	Km
Diff	0.4	0.6
Cum	30.9	49.7

29




Right Turn S/P Masham		
	Miles	Km
Diff	0.9	1.4
Cum	31.8	51.2

30



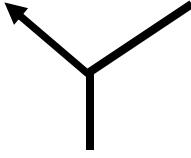
Left Turn S/P Masham		
	Miles	Km
Diff	0.1	0.2
Cum	31.9	51.3

31



Left Turn Leyburn A 6108		
	Miles	Km
Diff	3.3	5.3
Cum	35.2	56.6

32



Left Turn Into Brymore		
	Miles	Km
Diff	4.1	6.6
Cum	39.3	63.2


33

**Comfort Stop  
Leaving at 12.45 Hrs**

Brymore Post Code HG4 4PG

	Miles	Km
Diff	-39.3	-63.2
Cum		0.0

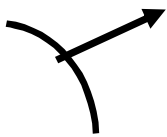
34



Left Turn Zero At this Exit

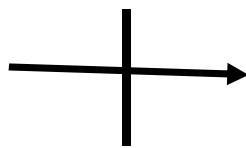
	Miles	Km
Diff	0	0.0
Cum	0	0.0

35



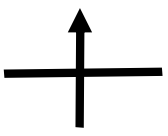
Right Turn No Sign Post		
	Miles	Km
Diff	0.2	0.3
Cum	0.2	0.3

36




Right Turn S/P Thirn		
	Miles	Km
Diff	1.6	2.6
Cum	1.8	2.9

37



Straight Over S/P Bedale		
	Miles	Km
Diff	1.9	3.1
Cum	3.7	6.0

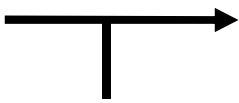
38



Church

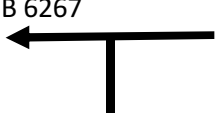
Right Turn S/P Masham		
	Miles	Km
Diff	0.7	1.1
Cum	4.4	7.1

39



Right Turn B 6268		
	Miles	Km
Diff	0.8	1.3
Cum	5.2	8.4

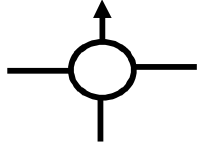
40



B 6267

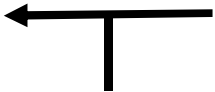
Left Turn S/P Thirsk		
	Miles	Km
Diff	1.8	2.9
Cum	7	11.3

41



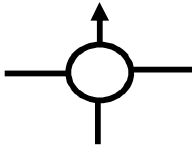
2nd Exit B 6267 Sinderby		
	Miles	Km
Diff	6.1	9.8
Cum	13.1	21.1

42



Left Turn A61 S/P Thirsk		
	Miles	Km
Diff	2.3	3.7
Cum	15.4	24.8

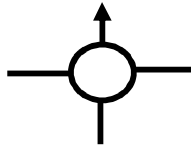
43



2nd Exit S/P Carlton Miniott

	Miles	Km
Diff	1.4	2.3
Cum	16.8	27.0


44



Straight on at Roundabout

	Miles	Km
Diff	1.8	2.9
Cum	18.6	29.9

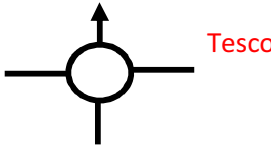
45



Straight on at 2 Roundabouts

	Miles	Km
Diff	0.8	1.3
Cum	19.4	31.2

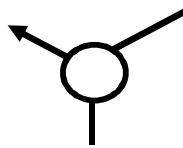
46



Straight on at Roundabout

	Miles	Km
Diff	0.4	0.6
Cum	19.8	31.9


47



1st Exit S/P A19 Teeside

	Miles	Km
Diff	0.1	0.2
Cum	19.9	32.0

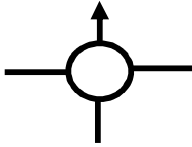
48



Right Turn S/P A19 South

	Miles	Km
Diff	0.5	0.8
Cum	20.4	32.8

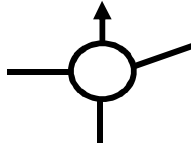
49



2nd Exit S/P A19 York

	Miles	Km
Diff	0.3	0.5
Cum	20.7	33.3

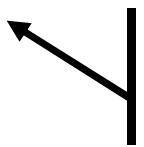
50



2nd Exit S/P A19 York

	Miles	Km
Diff	0.4	0.6
Cum	21.1	33.9

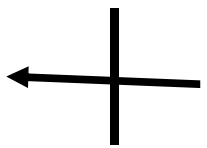
51



Left Turn S/P Thirkleby

	Miles	Km
Diff	2.3	3.7
Cum	23.4	37.7

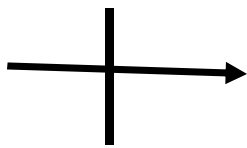
52



Left Turn S/P Byland

	Miles	Km
Diff	4.9	7.9
Cum	28.3	45.5

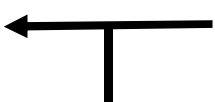
53



Follow the road to the Right

	Miles	Km
Diff	2.1	3.4
Cum	30.4	48.9

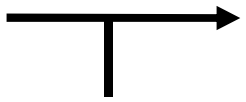
54



Left Turn S/P Hovingham

	Miles	Km
Diff	4.6	7.4
Cum	35.0	56.3

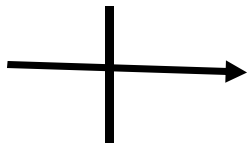
55



Right Turn S/P Malton

	Miles	Km
Diff	0.2	0.3
Cum	35.2	56.6

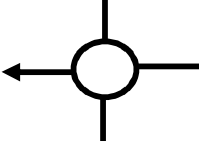
56



Right Turn S/P Castle Howard

	Miles	Km
Diff	6.3	10.1
Cum	41.5	66.8

57



Left Turn Into Castle Howard

	Miles	Km
Diff	3	4.8
Cum	44.5	71.6

58

**Comfort Stop  
Leaving at 14.45 Hrs**

**Castle Howard YO60 7DA**

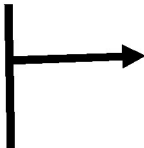
	Miles	Km
Diff	0.2	0.3
Cum	44.7	71.9

59

**Zero at the exit  
and turn Right**

	Miles	Km
Diff	0	0.0
Cum	0	0.0


60



**Right Turn S/P Malton**

	Miles	Km
Diff	0.8	1.3
Cum	0.8	1.3

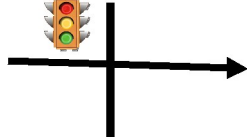
61



**Left Turn S/P Beverley B1248**

	Miles	Km
Diff	4.9	7.9
Cum	5.7	9.2

62



**Right Turn into Castlegate**

	Miles	Km
Diff	0.3	0.5
Cum	6	9.7


63

**Right Turn after the Railway  
crossing. Caution you DO NOT  
have priority over the oncoming  
traffic !!!**

**Right Turn S/P Stamford Bridge**

	Miles	Km
Diff	0.3	0.5
Cum	6.3	10.1

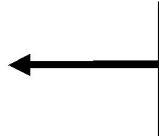
64



**Right Turn A166 S/P York**

	Miles	Km
Diff	12.1	19.5
Cum	18.4	29.6

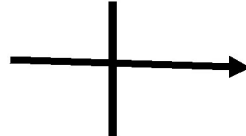
65



**Left Turn S/P Dunnington**

	Miles	Km
Diff	2.8	4.5
Cum	21.2	34.1

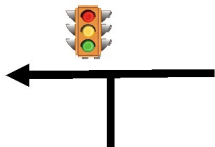
66



**Right Turn into York Street**

	Miles	Km
Diff	0.4	0.6
Cum	21.6	34.8

67

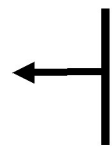


**Left Turn S/P Hull A1079**

	Miles	Km
Diff	1.1	1.8
Cum	22.7	36.5

68

**The Windmill Inn  
End of Run and  
Late Lunch Stop**



**Left Turn into The Windmill**

	Miles	Km
Diff	1	1.6
Cum	23.7	38.1

69

**Hope you enjoyed the run  
and have a safe journey  
home**

	Miles	Km
Diff	0	0.0
Cum		0.0

This document was created with Win2PDF available at <http://www.win2pdf.com>.  
The unregistered version of Win2PDF is for evaluation or non-commercial use only.  
This page will not be added after purchasing Win2PDF.